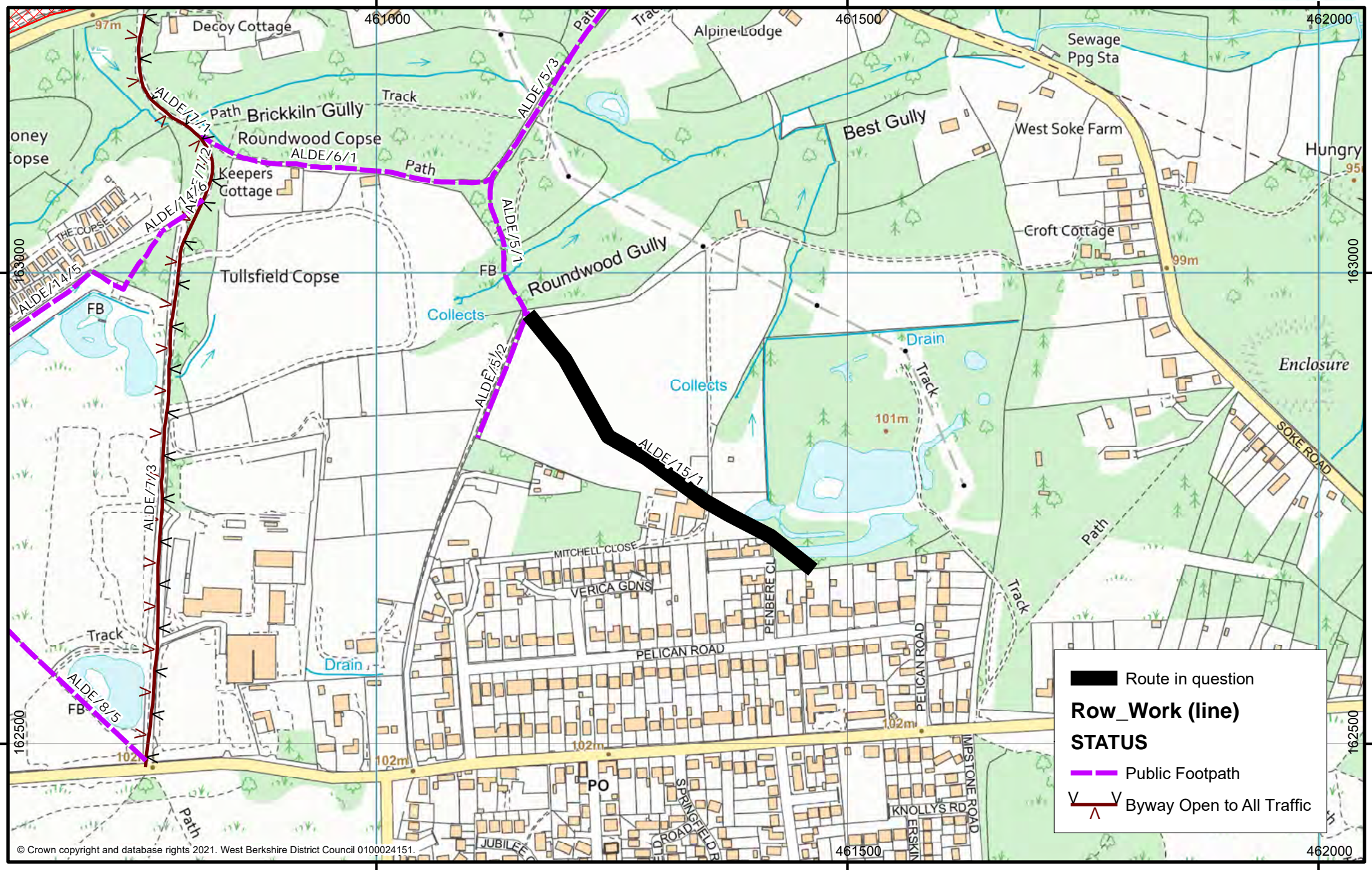


# Aldermaston 15 public footpath - obsolete path - extinguishment possibility









# Boxford 15 public footpath - barn obstruction, with alternative used route









# Woolhampton 16 Public Footpath, on 2010 aerial photo



**Legend**

**Row\_Work (line)**

**STATUS**


- Public Footpath
- Public Bridleway
- Byway Open to All Traffic
- Restricted Byway



# Public Footpath Brimpton 21 - Little Park Orchard

D4. Maps for Appendix D3

Date: 14/10/2016



**STATUS**

- Public Footpath

Diversion application - route to be diverted (X-T-C):

Diversion application - proposed new route (X-Z-C):

Application route for claimed public footpath (A-Y-Z-C):

note: the claimed public footpath route and new route proposed in the diversion overlap along Z-C







# Bucklebury/Cold Ash - Broadview Farm, proposed alternative bridledway route

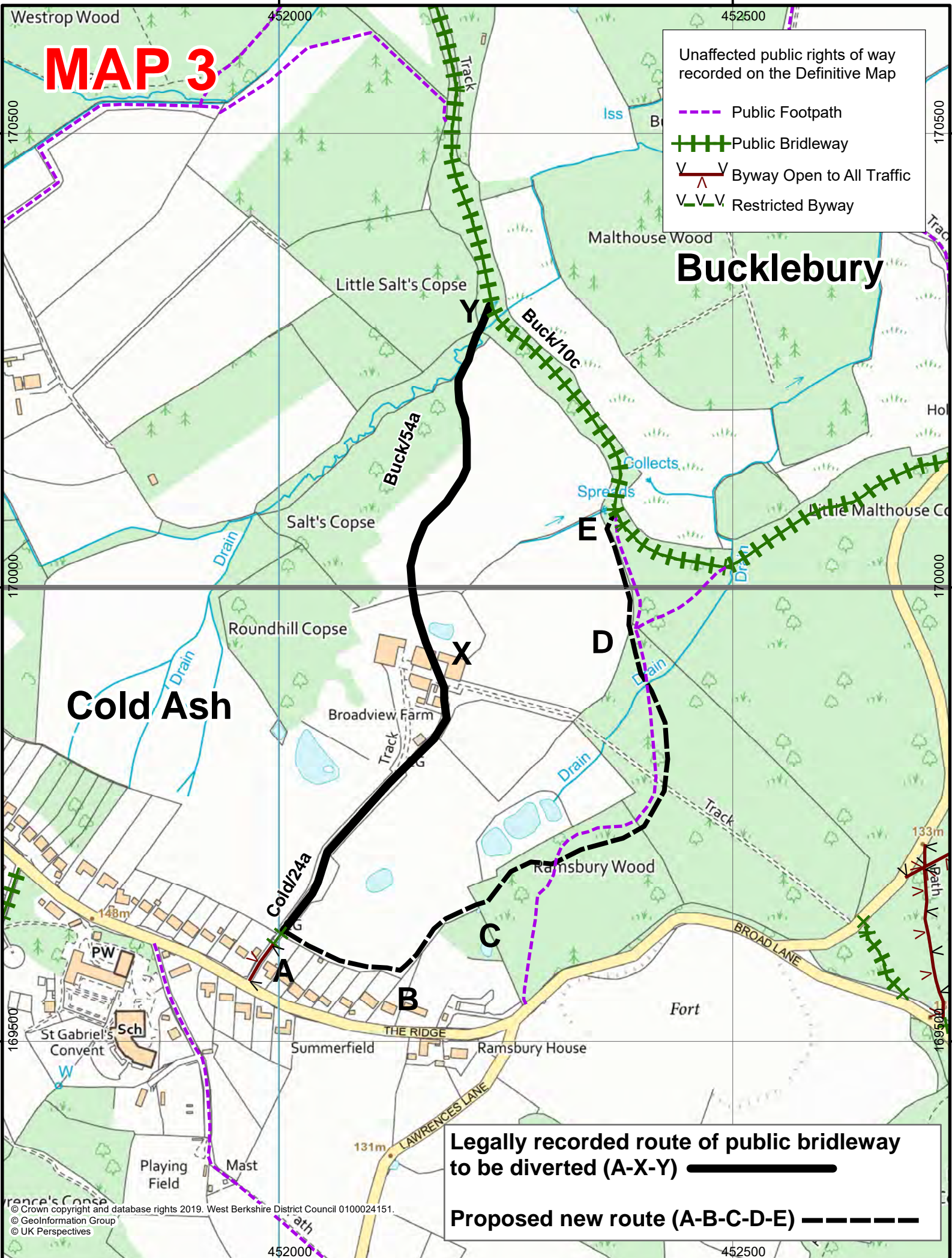
D4. Maps for Appendix D3

Date: 24/02/2020

1:5000



## MAP 3



Unaffected public rights of way recorded on the Definitive Map

- - - Public Footpath
- + + + Public Bridleway
- V ^ V Byway Open to All Traffic
- V ^ V Restricted Byway

**Legally recorded route of public bridledway to be diverted (A-X-Y)** —————

**Proposed new route (A-B-C-D-E)** - - - - -



# Public footpath Bucklebury 158 on 2018 aerial photograph

16/09/2020



information provided without prejudice to any other rights of way that may be shown to exist

1:1250



**Row\_Work (line)**  
**STATUS**

Public Footpath

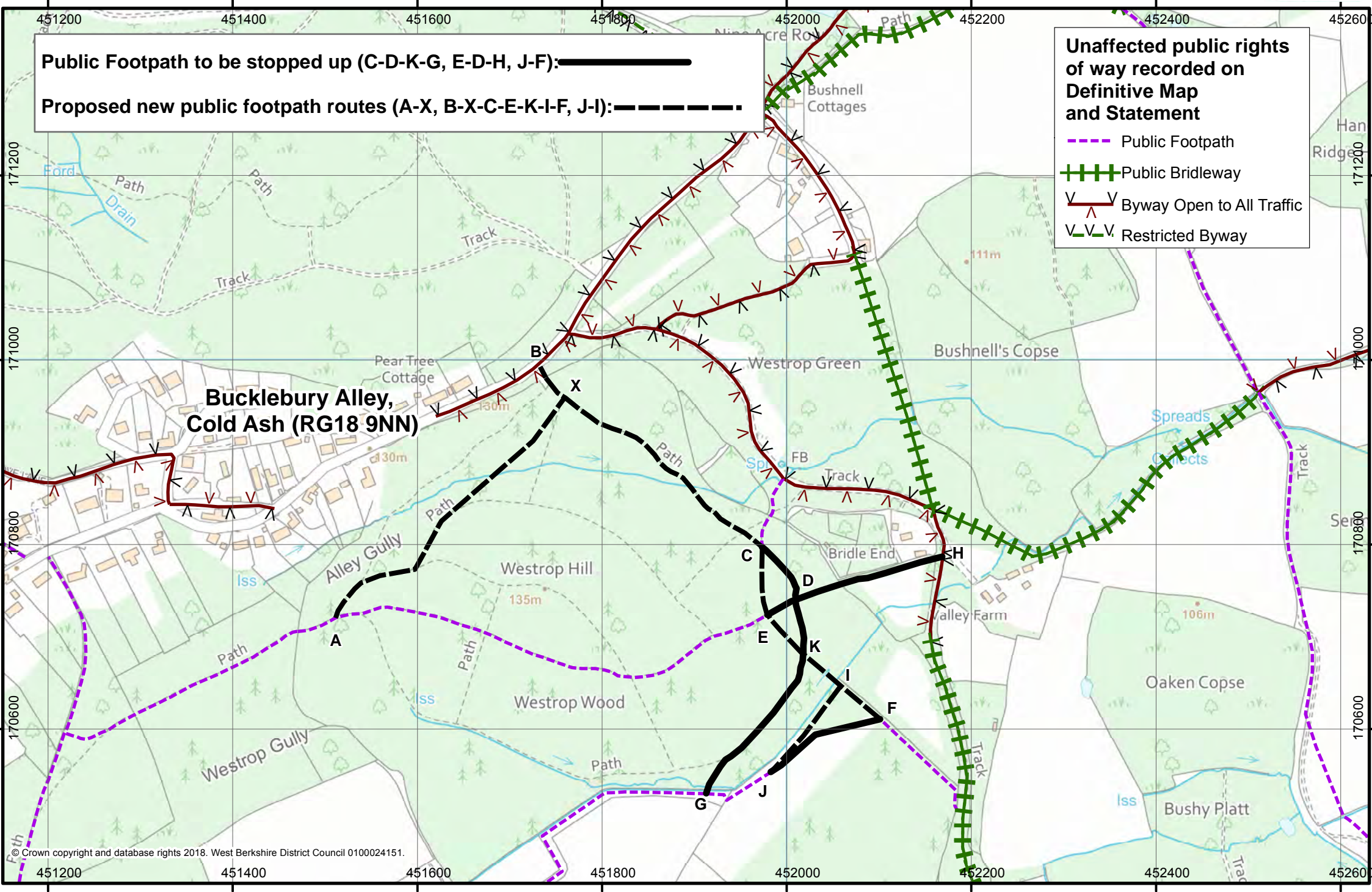


# Bucklebury, Westrop Wood - proposed alterations to public rights of way

Public Footpath to be stopped up (C-D-K-G, E-D-H, J-F): **—————**  
Proposed new public footpath routes (A-X, B-X-C-E-K-I-F, J-I): **- - - - -**

**Unaffected public rights of way recorded on Definitive Map and Statement**

- Public Footpath
- Public Bridleway
- Byway Open to All Traffic
- Restricted Byway

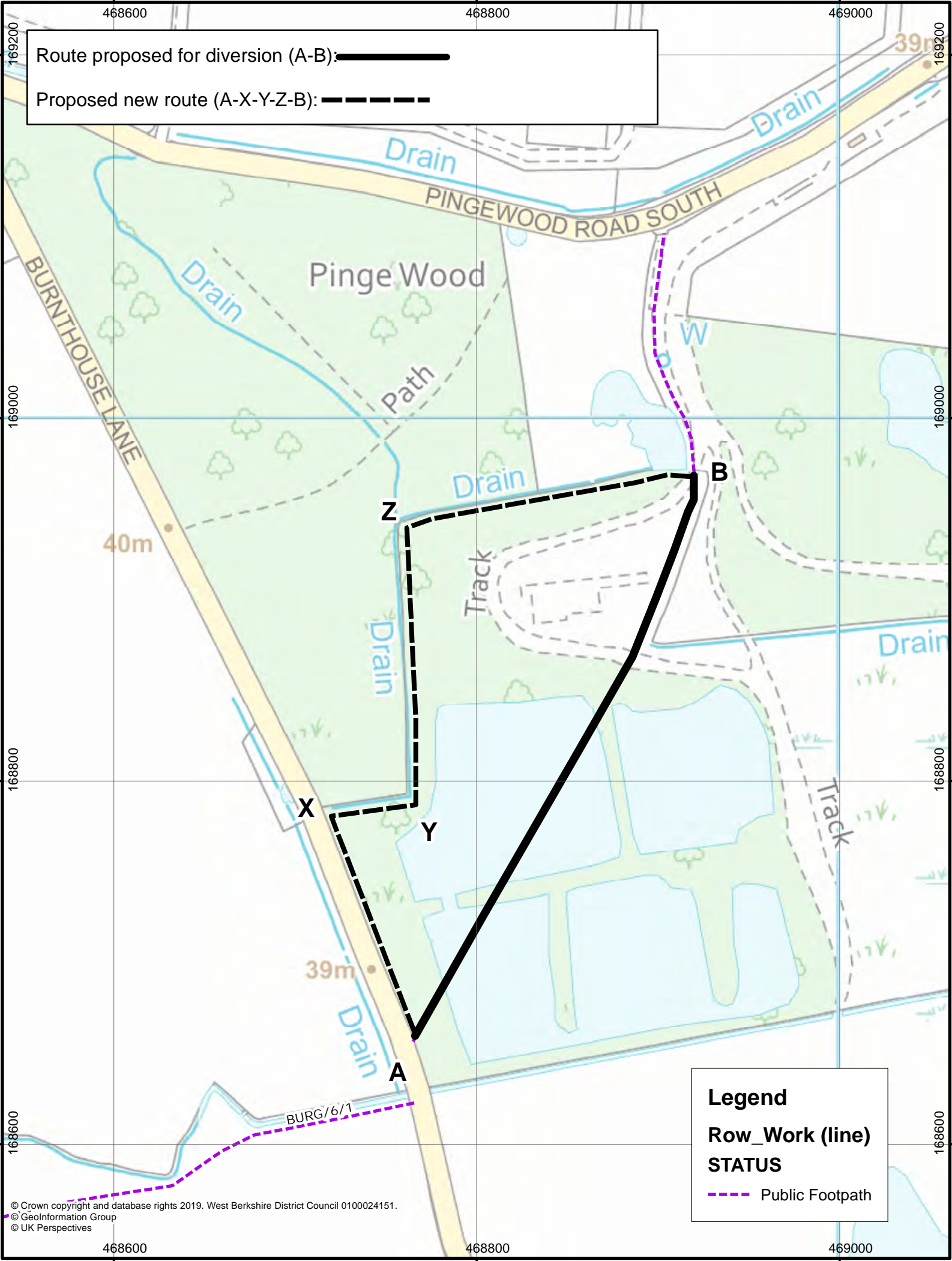


**Bucklebury Alley,  
Cold Ash (RG18 9NN)**



# Public Footpath Burghfield 5

## Proposed diversion



Route proposed for diversion (A-B): **—————**

Proposed new route (A-X-Y-Z-B): **- - - - -**

**Legend**

**Row\_Work (line)**

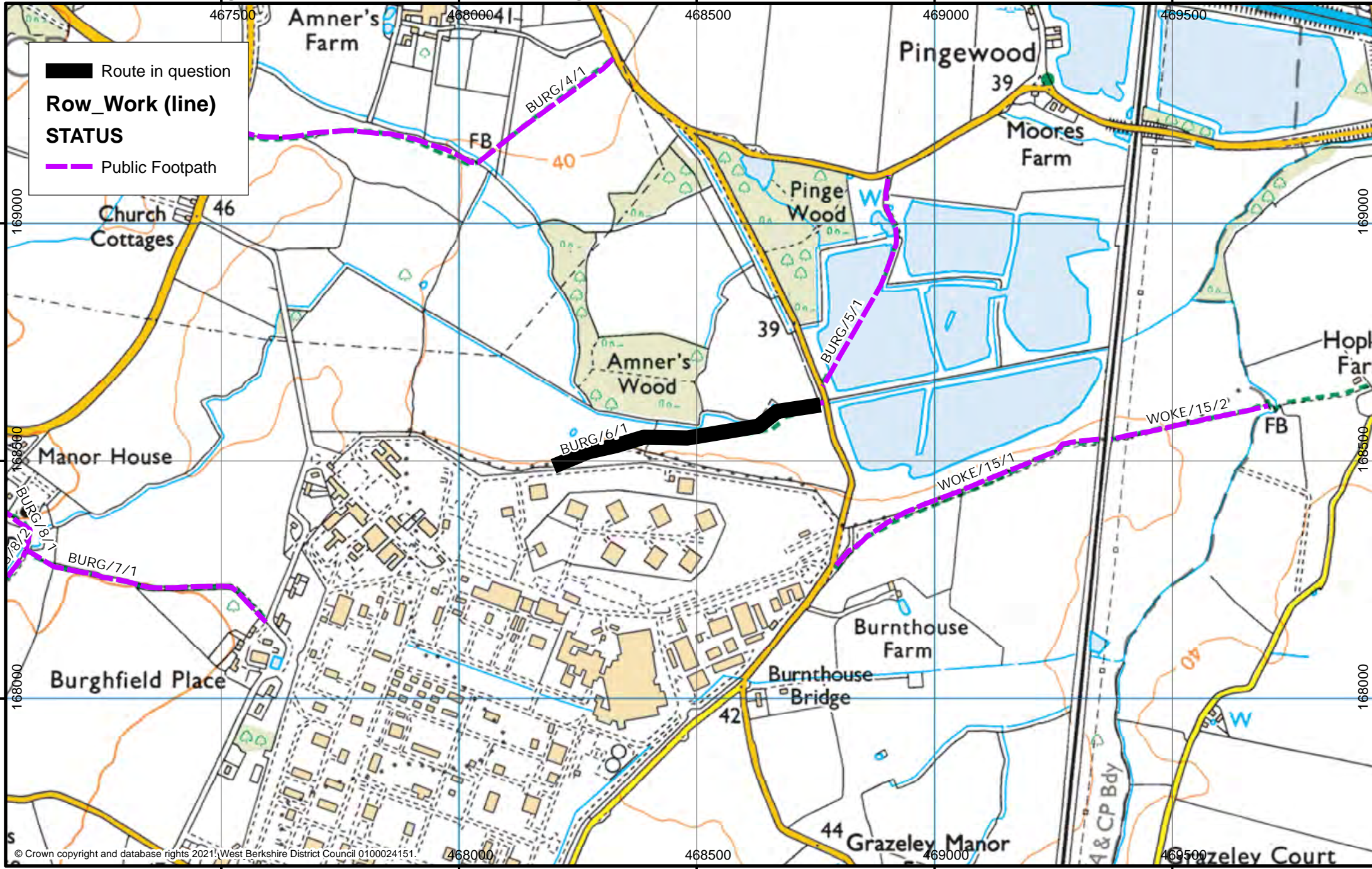
**STATUS**

**- - - - -** Public Footpath

© Crown copyright and database rights 2019. West Berkshire District Council 0100024151.  
 © Geoinformation Group  
 © UK Perspectives



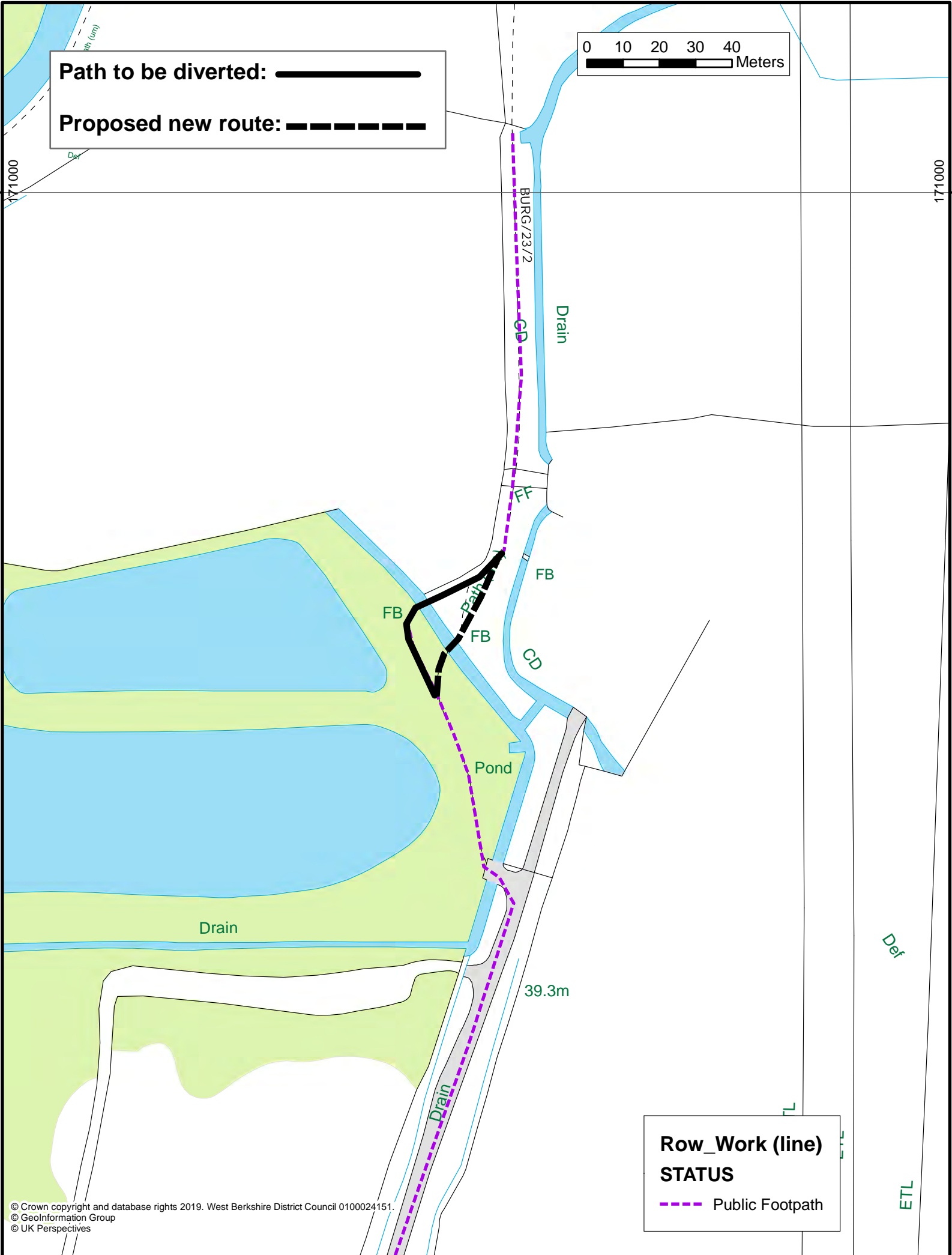
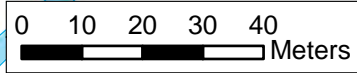
# Burghfield 6 public footpath - obsolete cul-de-sac? Possible extinguishment. Leads to edge of AWE






# Burghfield 23 - diversion proposal (2)

**Path to be diverted:**   
**Proposed new route:** 



**Row\_Work (line)**  
**STATUS**  
 Public Footpath

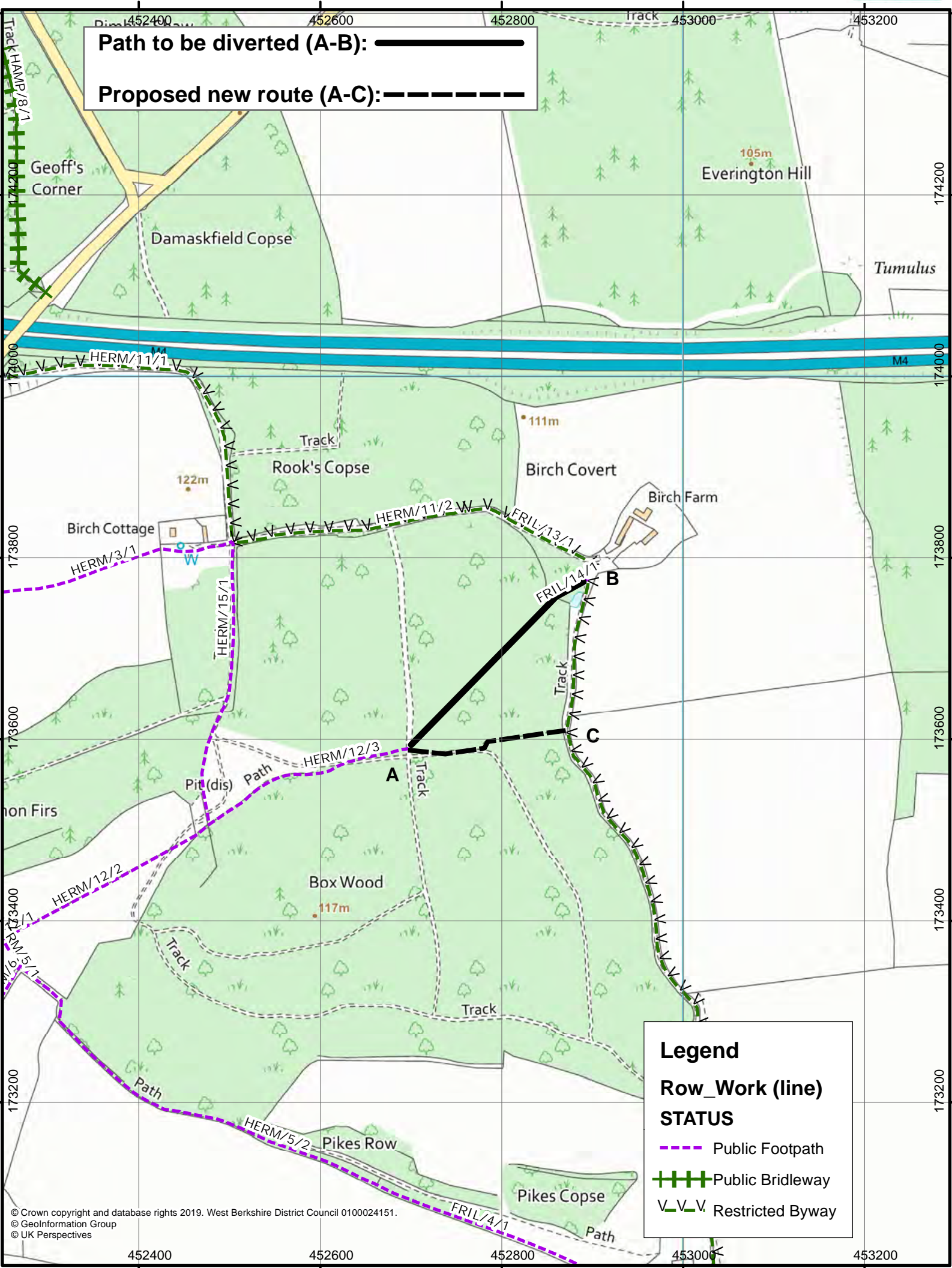


# Public Footpath Hermitage 12/Frilsham 14 diversion proposal

11/04/2019 1:5000

**Path to be diverted (A-B):**

**Proposed new route (A-C):**



**Legend**

**Row\_Work (line)**

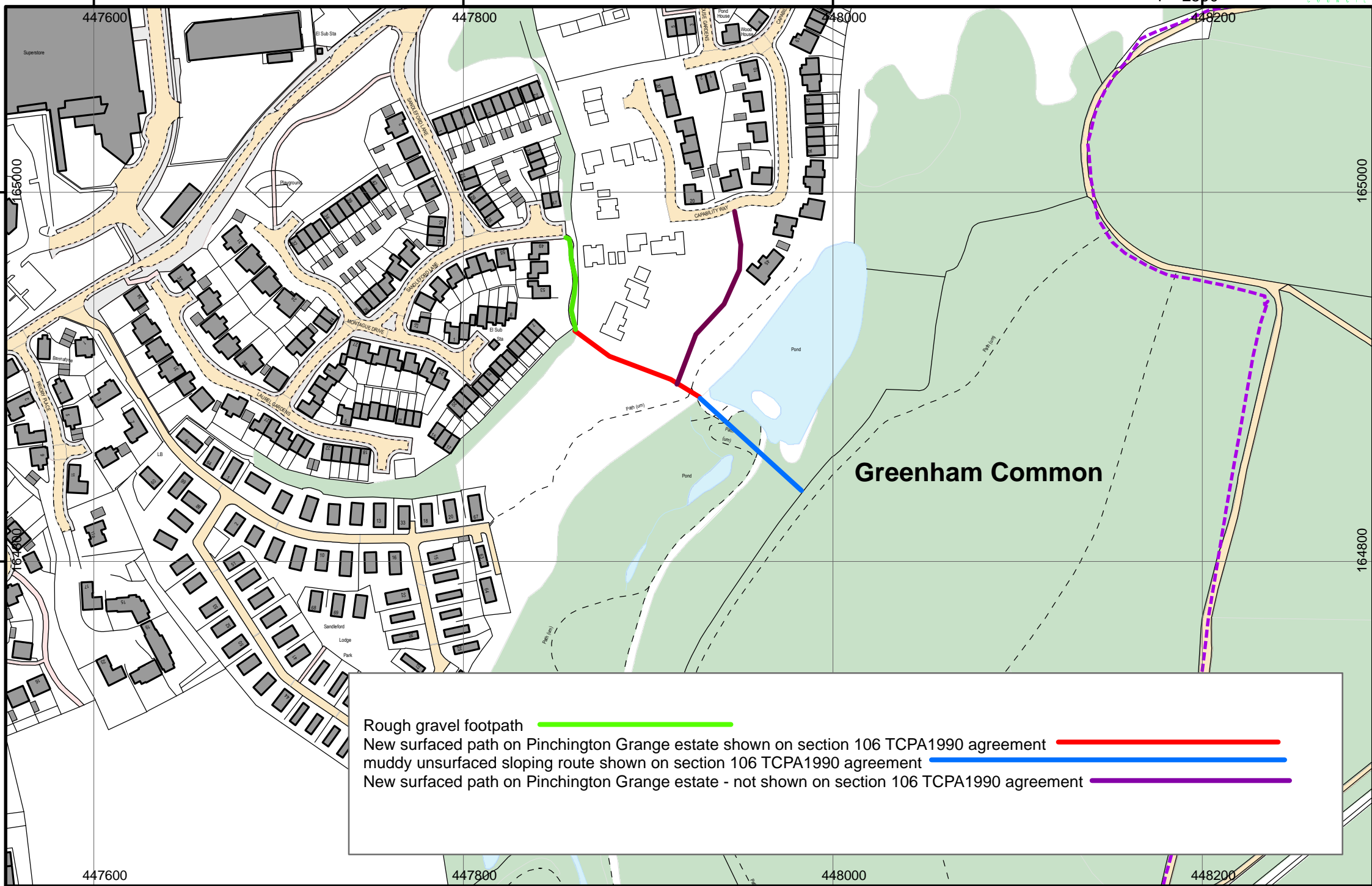
**STATUS**


- Public Footpath
- Public Bridleway
- Restricted Byway





# Pinchington Grange - new access route to Greenham Common


The muddy route shown in blue requires surfacing by Rivar - width and the type of traffic expected for future use needs to be clarified



Rough gravel footpath 

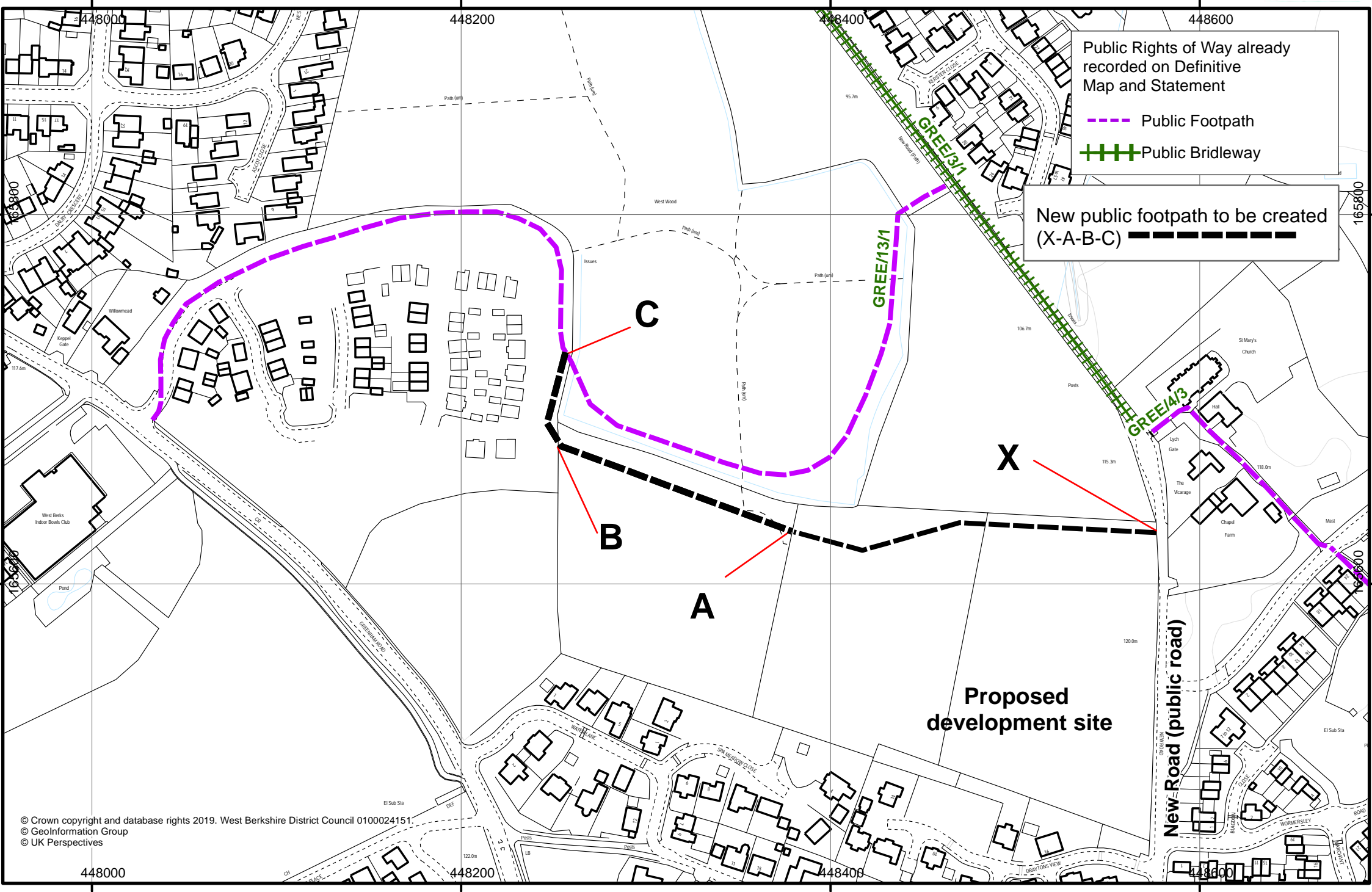
New surfaced path on Pinchington Grange estate shown on section 106 T CPA1990 agreement 

muddy unsurfaced sloping route shown on section 106 T CPA1990 agreement 

New surfaced path on Pinchington Grange estate - not shown on section 106 T CPA1990 agreement 



# Greenham, new public footpath to be created between development sites



Public Rights of Way already recorded on Definitive Map and Statement

- - - Public Footpath
- + + + Public Bridleway

New public footpath to be created (X-A-B-C)

C

B

A

X

Proposed development site


New Road (public road)

GREEN13/1

GREEN14/3

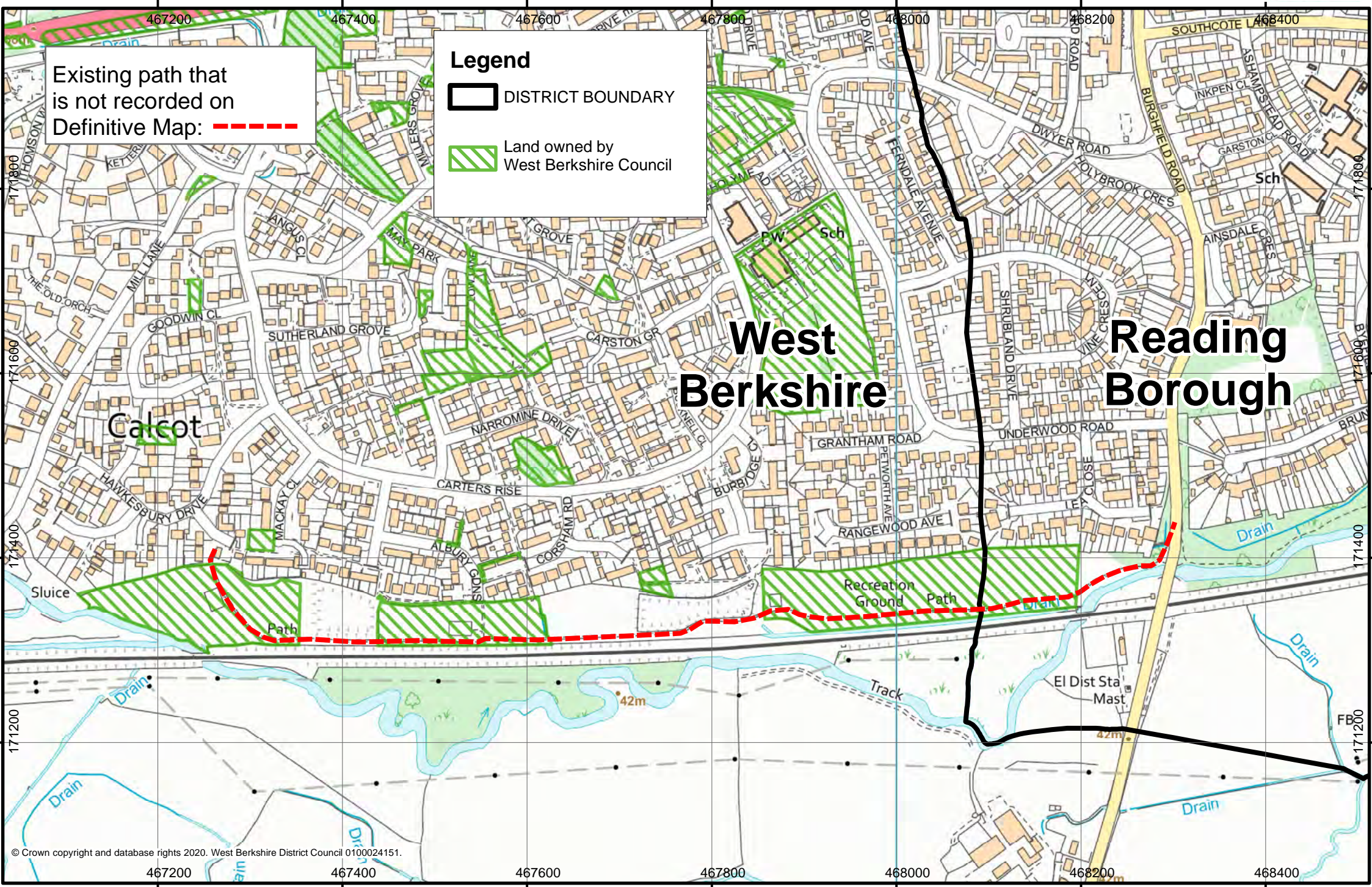


# Holybrook, Linear Park, Ford's Farm path

Existing path that is not recorded on Definitive Map: 

**Legend**

-  DISTRICT BOUNDARY
-  Land owned by West Berkshire Council

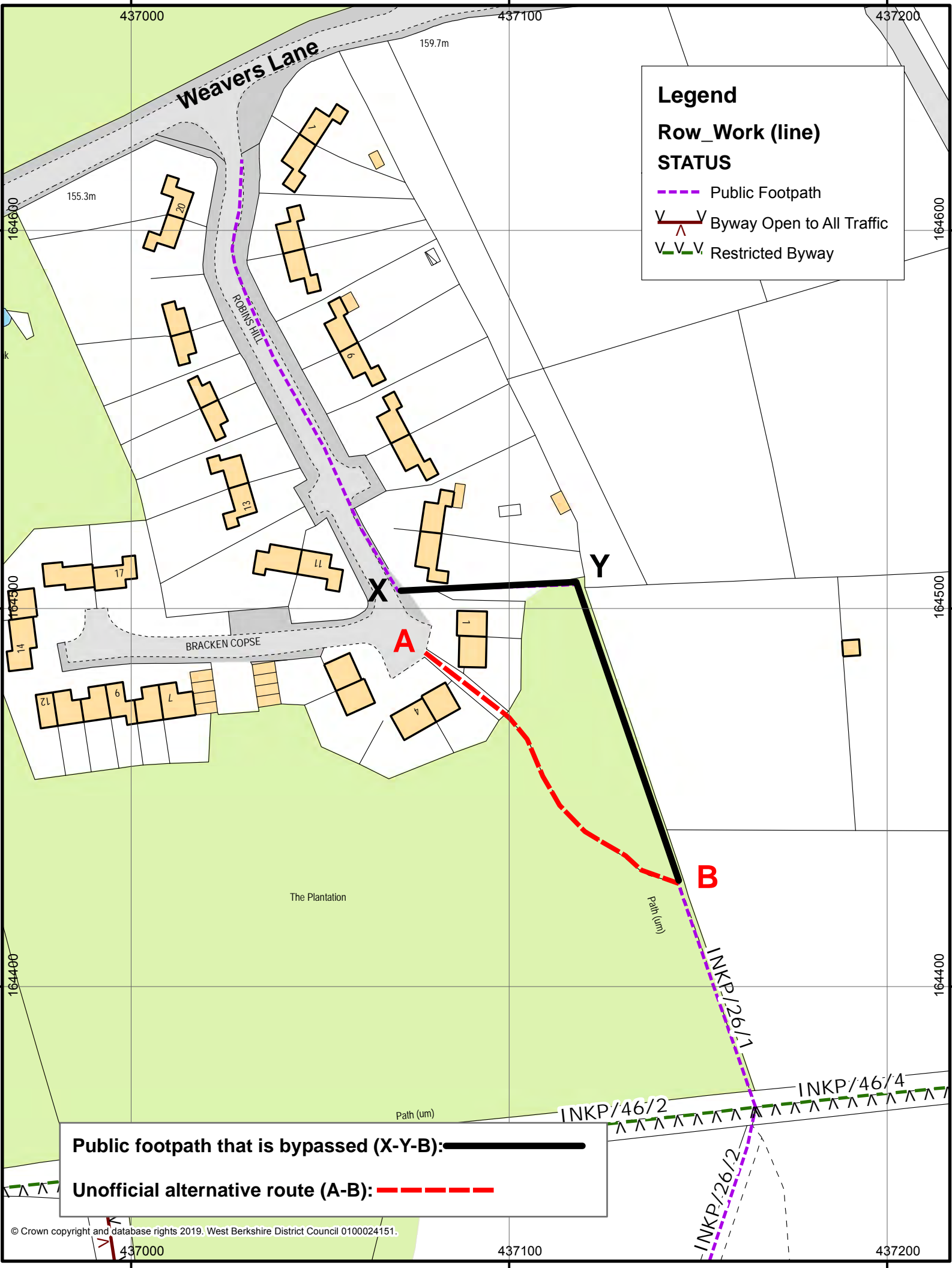


**West Berkshire**

**Reading Borough**



# Public Footpath Inkpen 26 - alternative route (Robins Hill/Bracken Copse)



**Legend**

**Row\_Work (line)**

**STATUS**

- Public Footpath
- Byway Open to All Traffic
- Restricted Byway

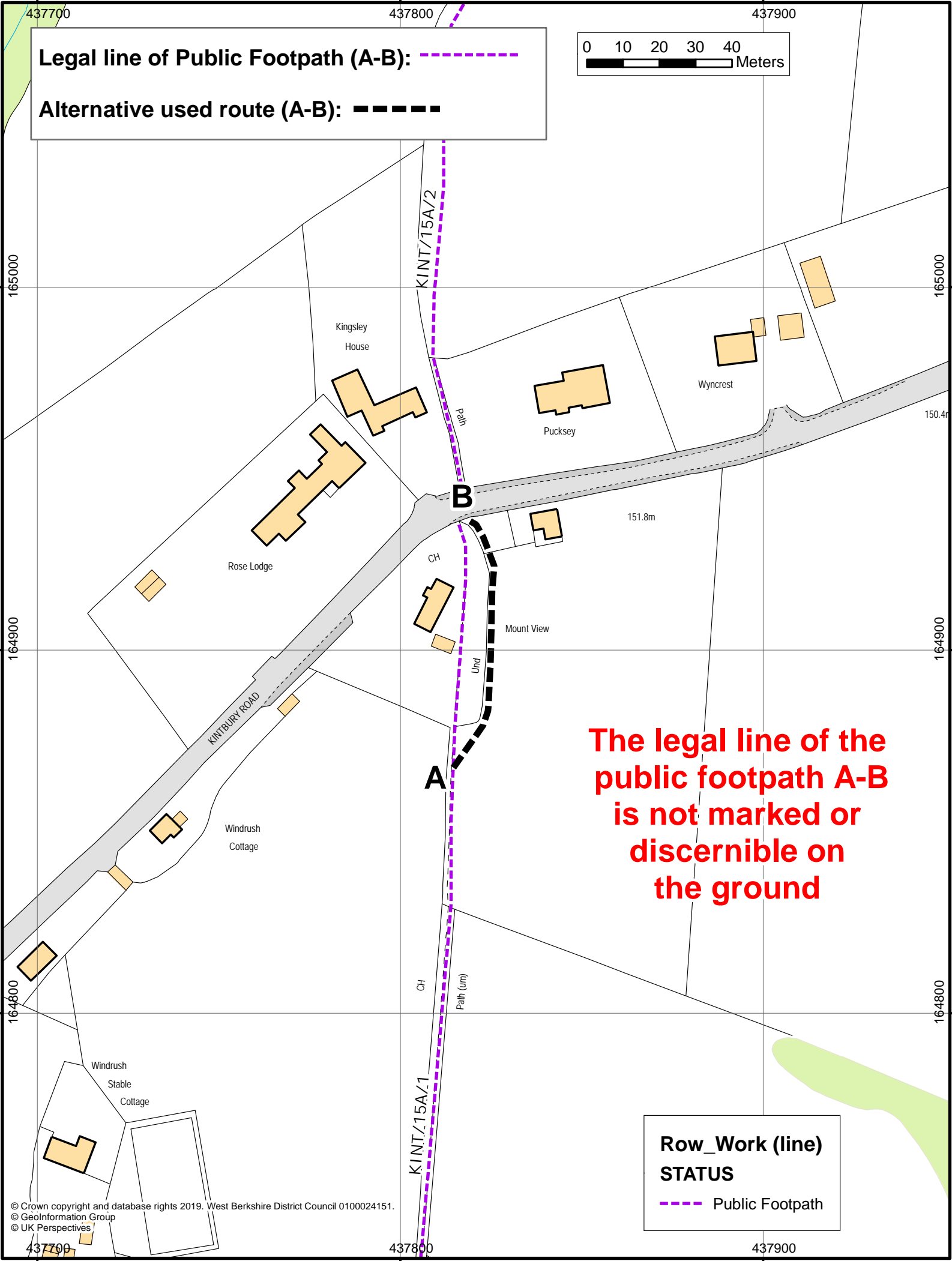
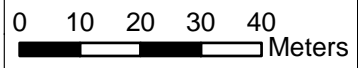
**Public footpath that is bypassed (X-Y-B):**

**Unofficial alternative route (A-B):**



# Public footpath Kintbury 15A (part)

**Legal line of Public Footpath (A-B):** - - - - -  
**Alternative used route (A-B):** - - - - -

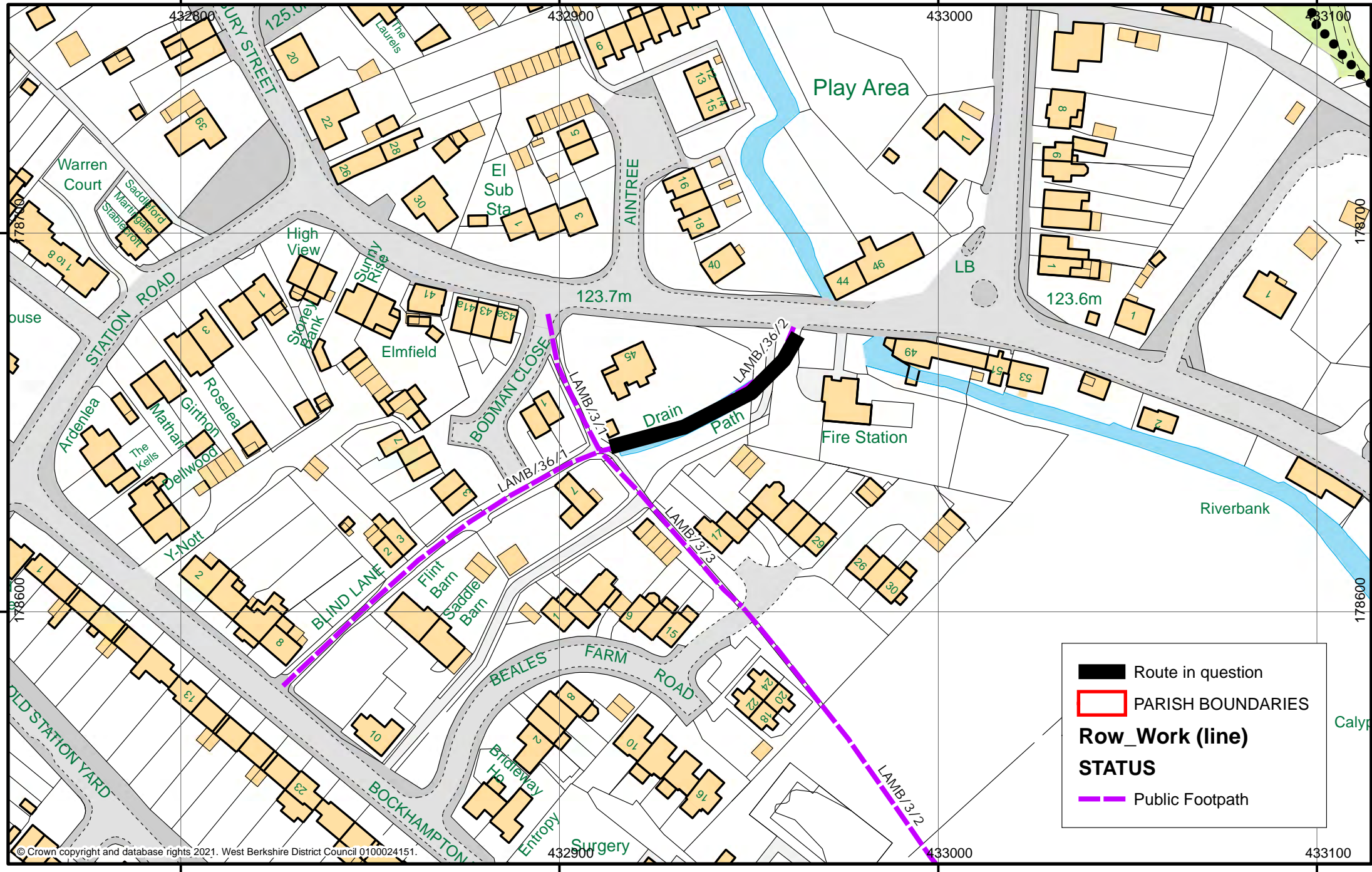


**The legal line of the public footpath A-B is not marked or discernible on the ground**

**Row\_Work (line) STATUS**  
- - - - - Public Footpath



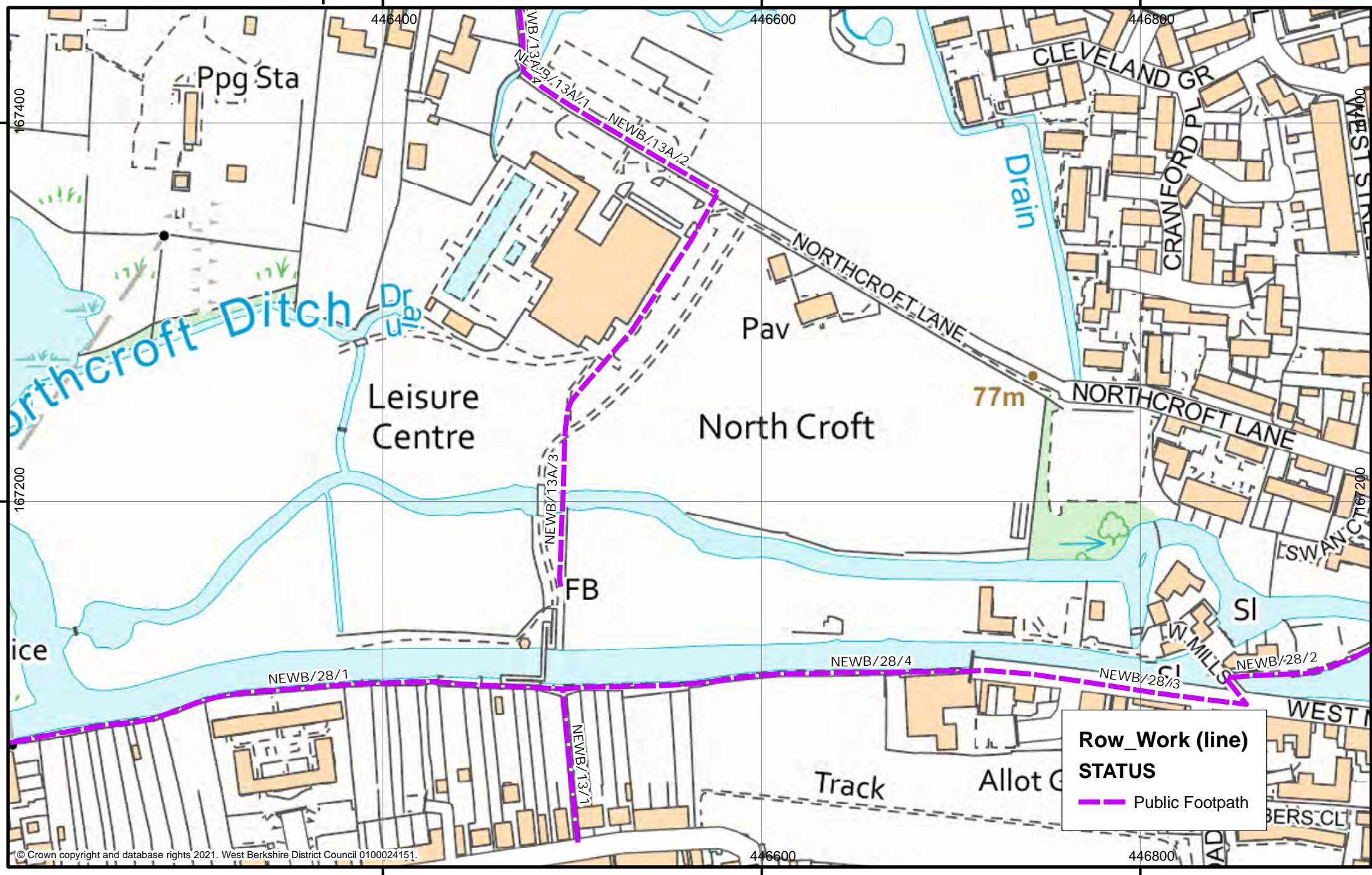
# Lambourn 36/2 public footpath - realign? usable route to south also has no formal status



	Route in question
	PARISH BOUNDARIES
<b>Row_Work (line)</b>	
<b>STATUS</b>	
	Public Footpath

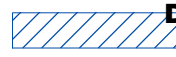


# Newbury 13a public footpath - does not cross footbridges divert onto surfaced path

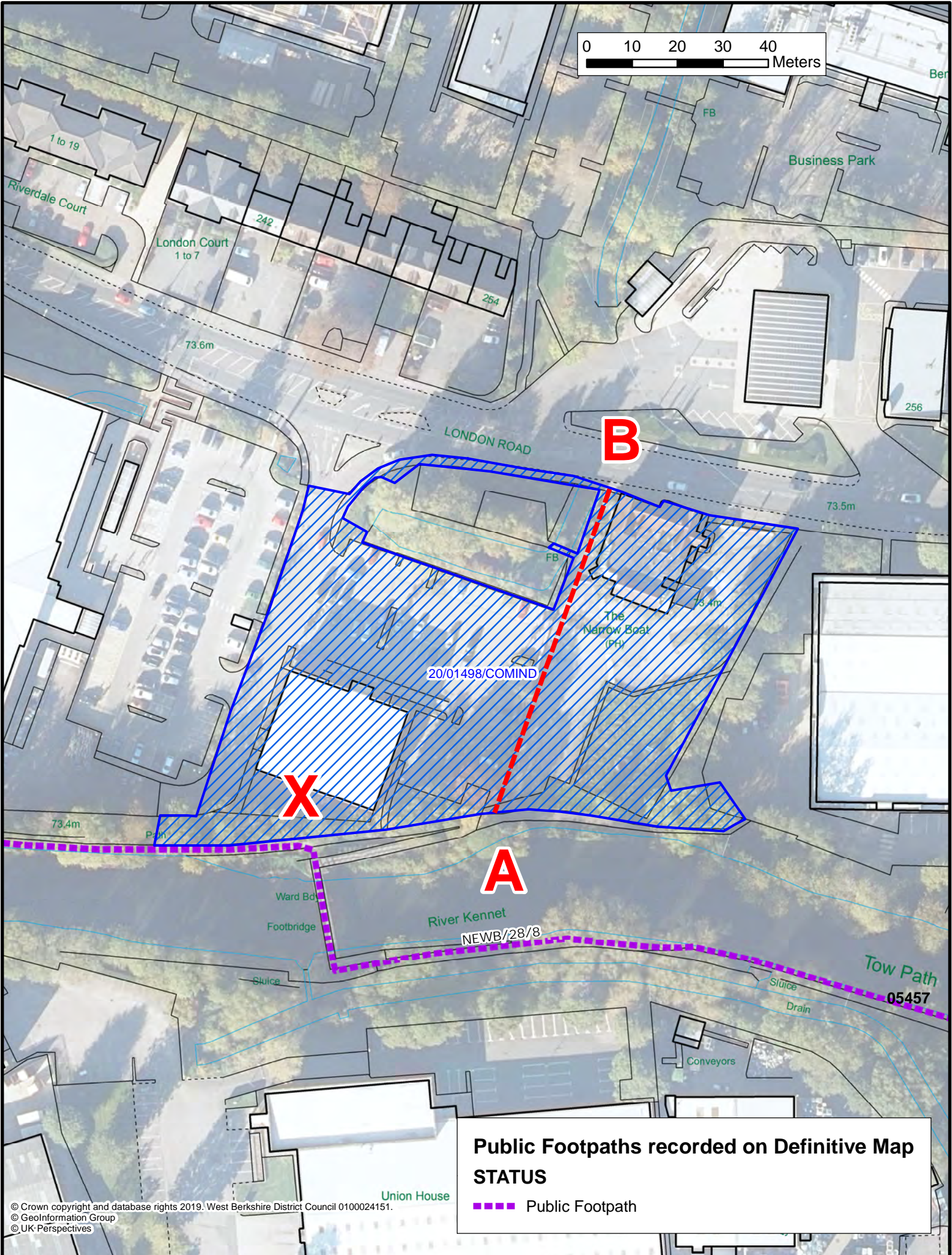
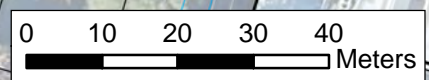


Row_Work (line)	STATUS
	Public Footpath





Proposed access way to canal towpath (A-B:---)



**Public Footpaths recorded on Definitive Map**  
**STATUS**

Public Footpath




# Canal Towpath extension between Whitehouse Footbridge and Narrowboat Inn, London Road, Newbury RG14 2BP

D4. Maps for Appendix D3 Date: 03/09/2020



1:500



Recorded Public Footpath: .....  
Well established route that is not formally recorded as a public footpath (A-B-C): - - - - -

**TESCO  
Carpark**

The Narrow Boat

The Narrow Boat  
(PH)

Poundstretcher

**A**

**B**

**C**

Ward Bdy

04003

Footbridge

River Kennet

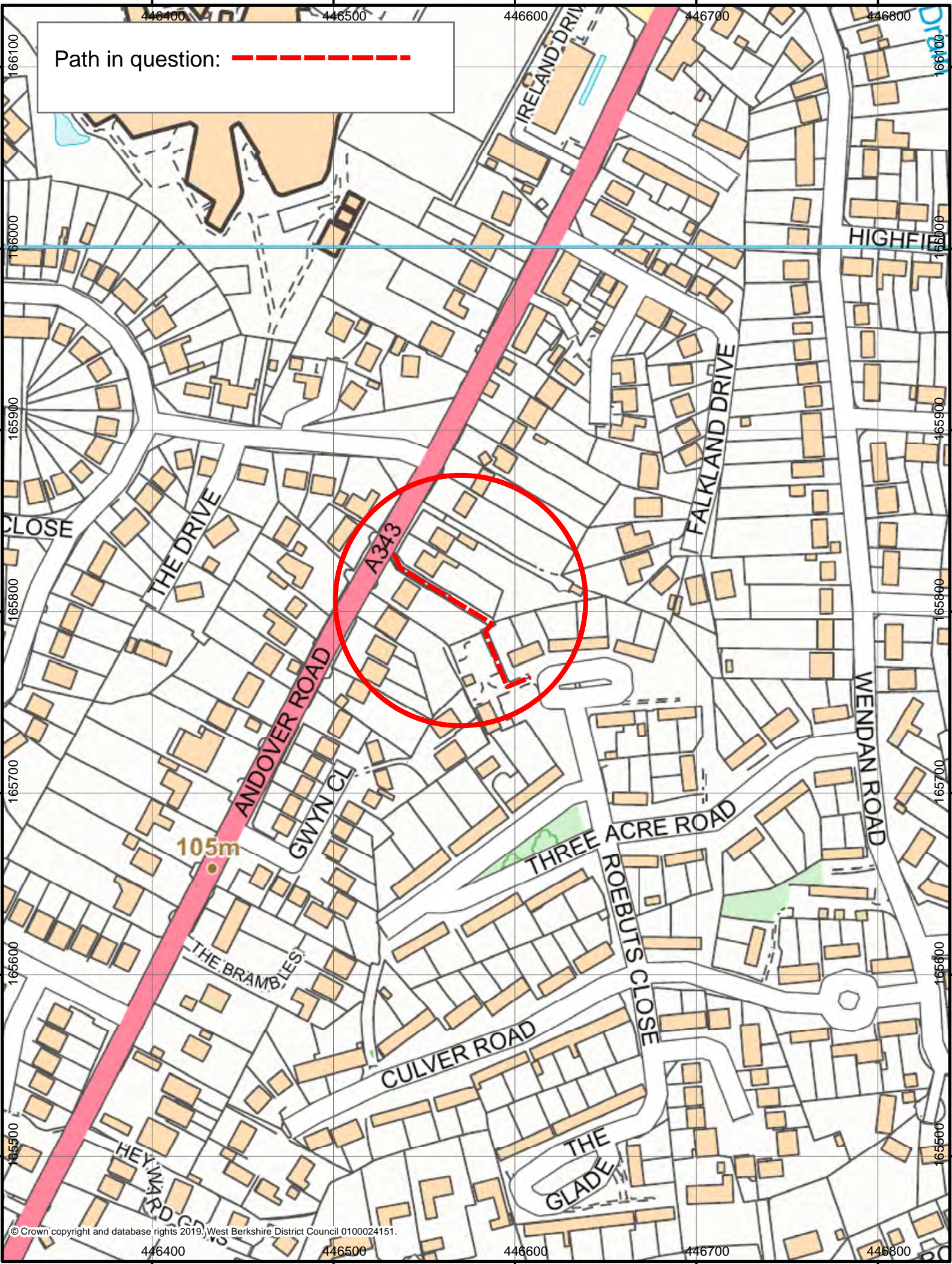
NEWB/28/8

Sluice

448300



# Adopted path - Andover Road to Roebuts Close, Newbury



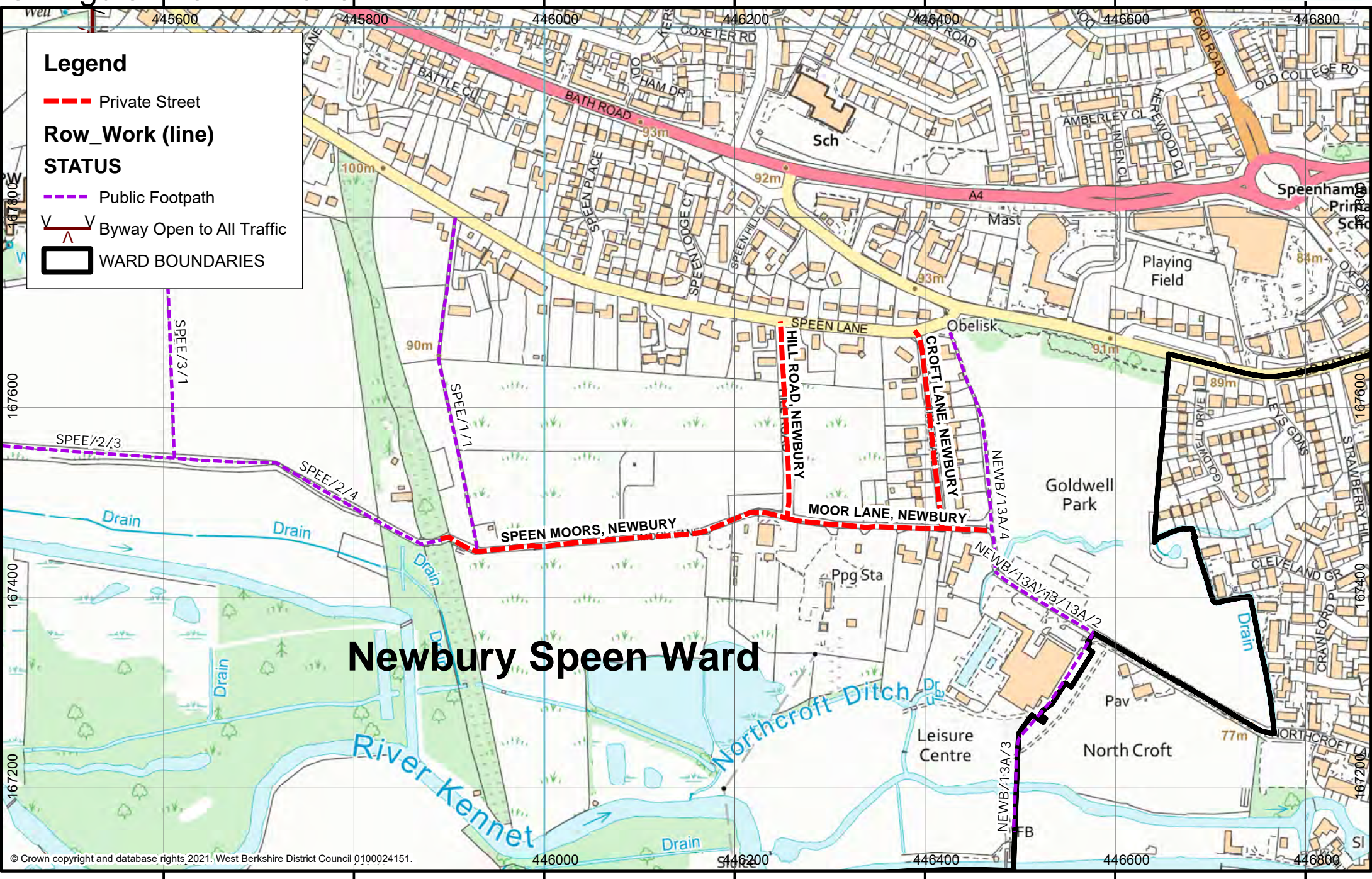
Path in question:

105m

A343



# Private Streets, Newbury-Speen: at threat of extinguishment in 2026?



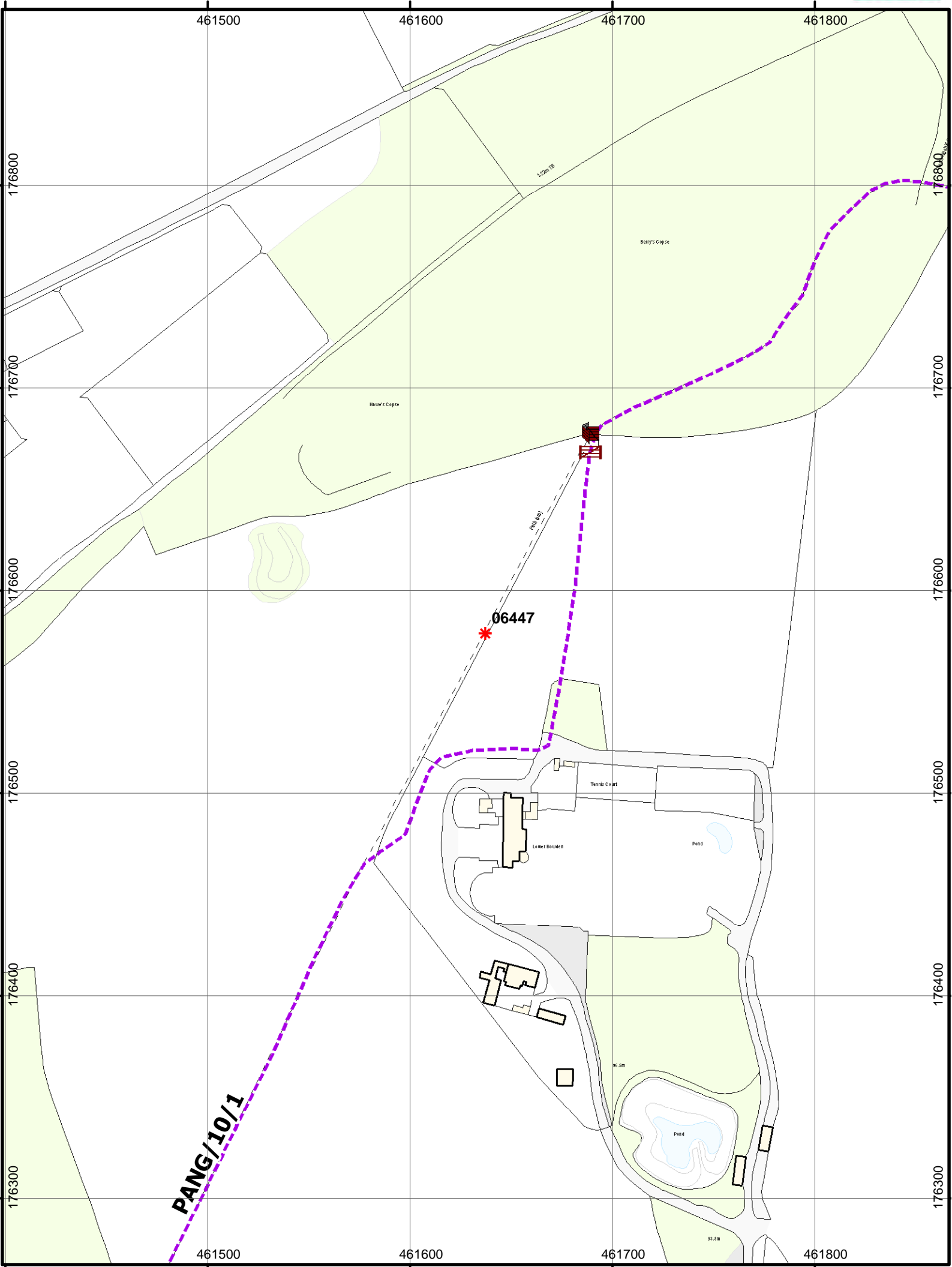


# Pangbourne 10 - long running 'unofficial diversion'

D4. Maps for Appendix D3

25/02/2015

1:2239

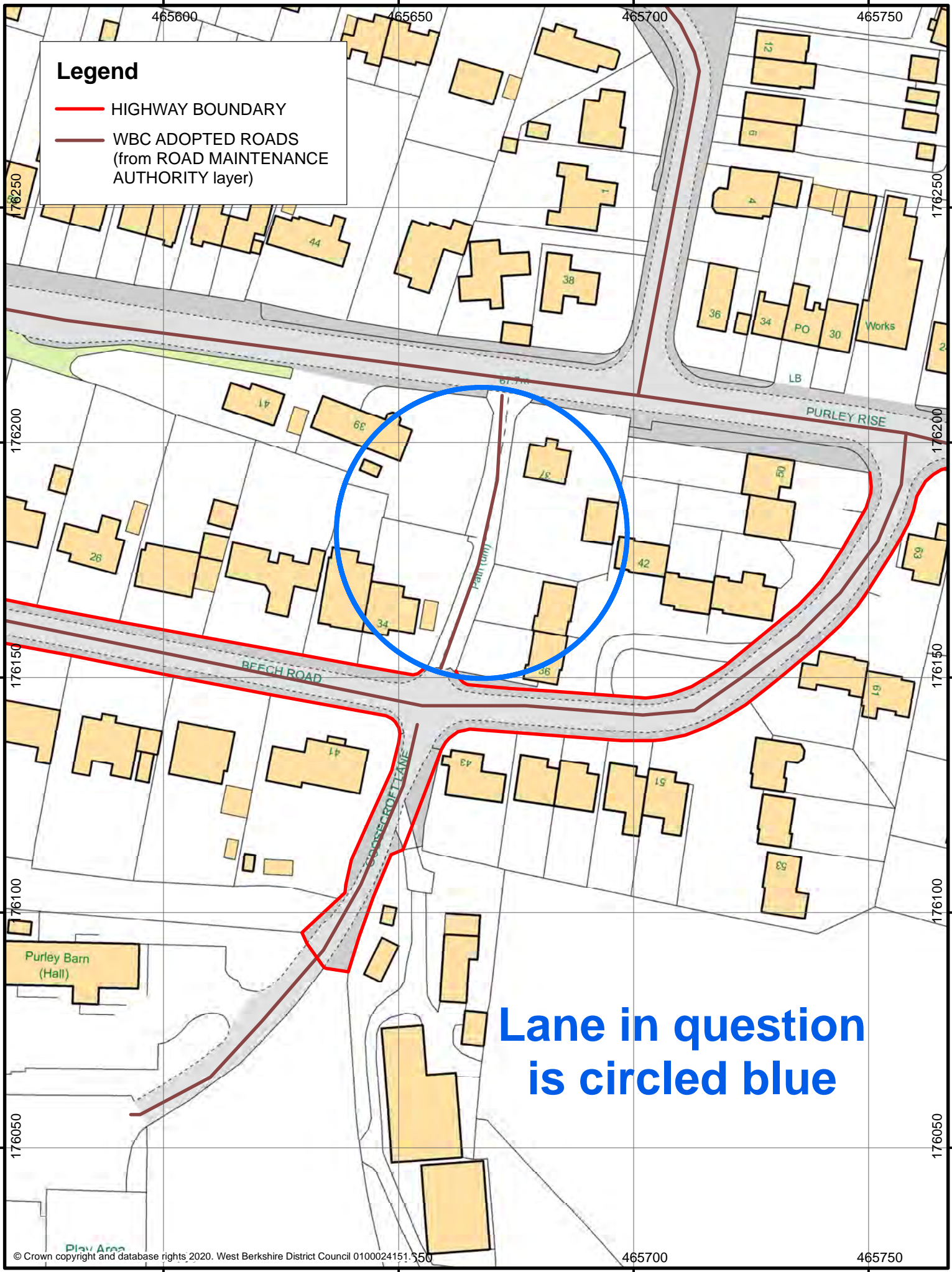




# Lane from Purley Rise and Beech Road

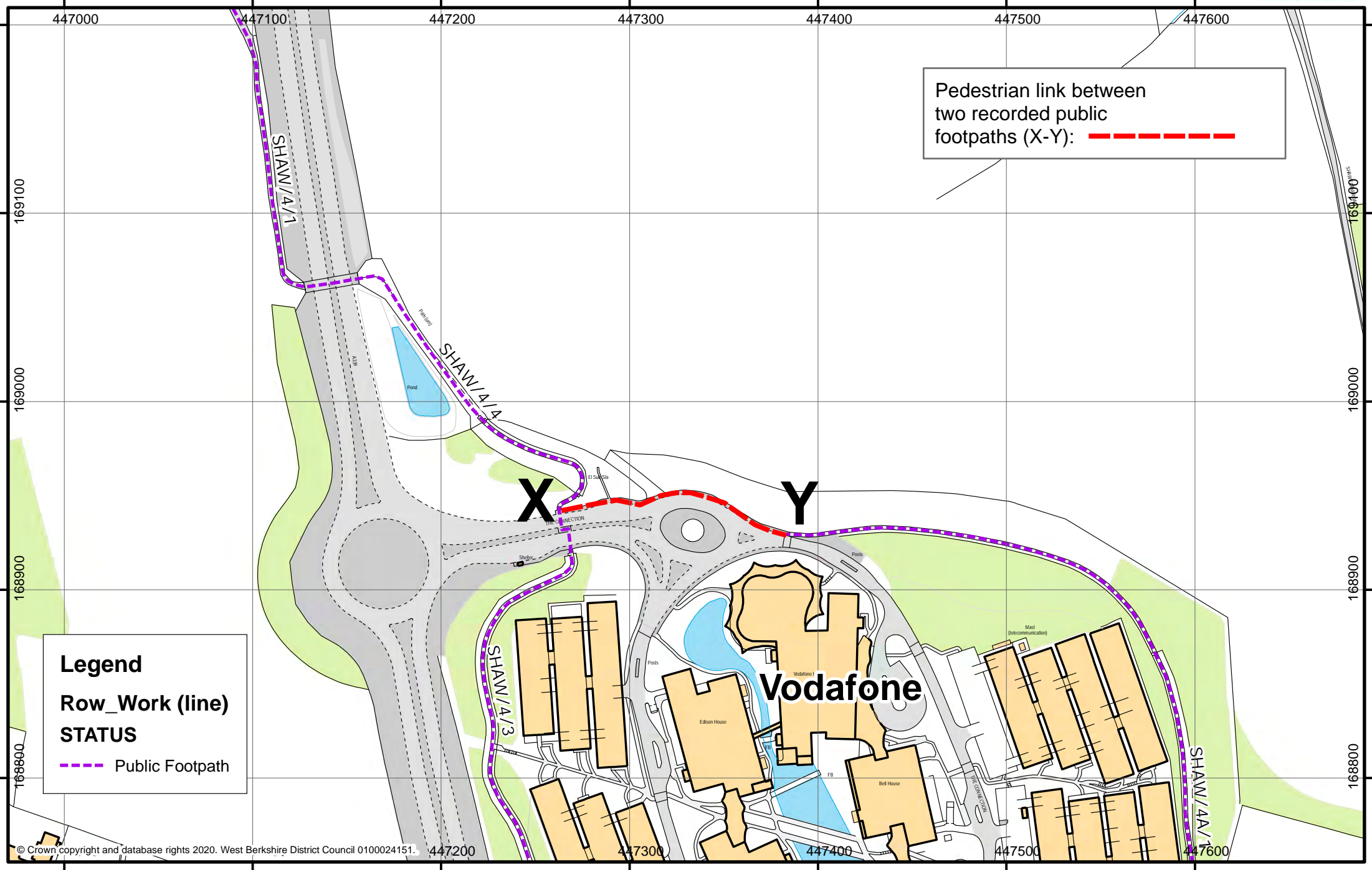
25/08/2020

1:1000





# Pedestrian link between public footpaths Shaw/4 and Shaw/4a within 20/00703/RESMAJ. Please note pedestrians need access if road built

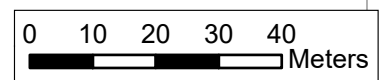
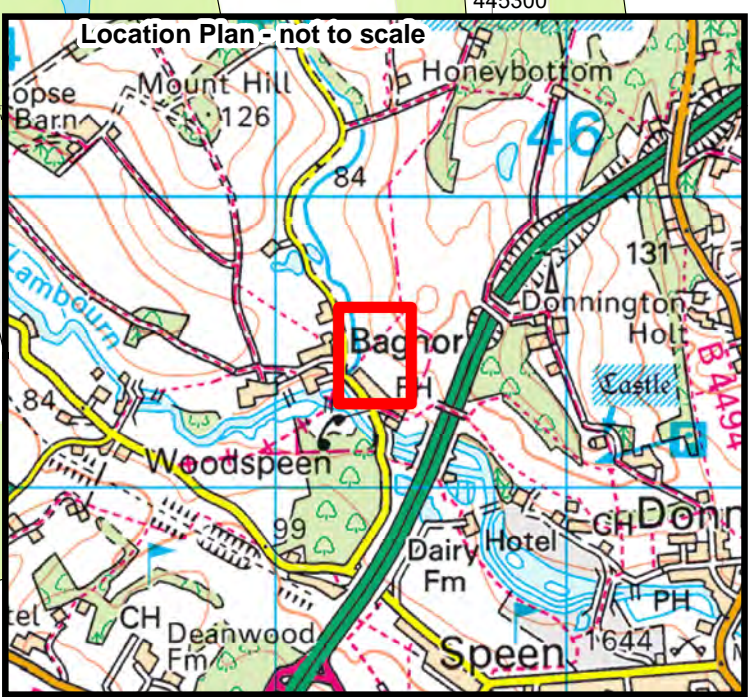
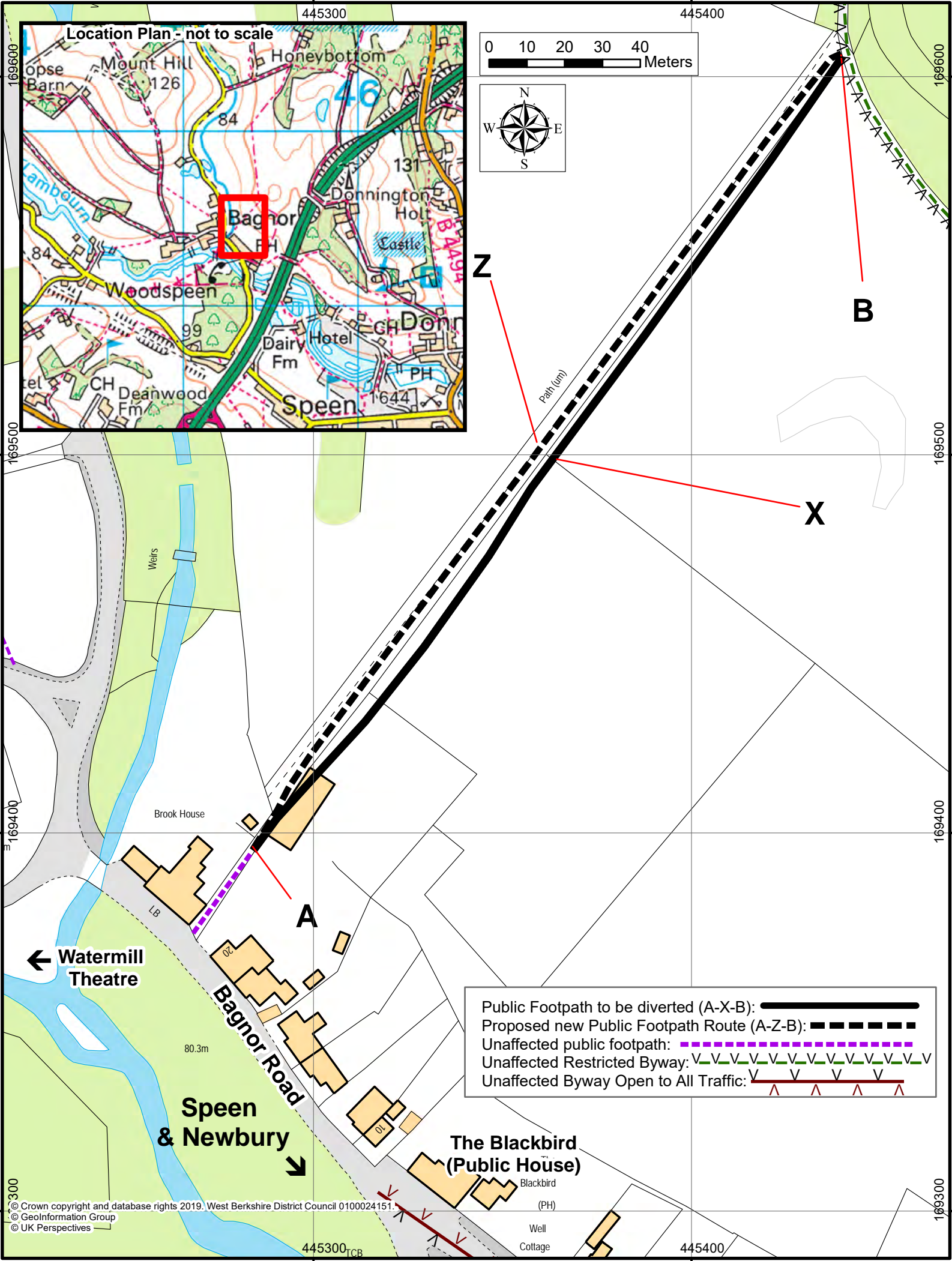


**Legend**  
**Row\_Work (line)**  
**STATUS**  
- - - - - Public Footpath

Pedestrian link between two recorded footpaths (X-Y): - - - - -



# Proposed Diversion of Public Footpath Speen 28 (north of The Blackbird Public House, Bagnor, RG20 8AQ)



**Z**

**B**

**X**

**A**

Public Footpath to be diverted (A-X-B):

Proposed new Public Footpath Route (A-Z-B):

Unaffected public footpath:

Unaffected Restricted Byway:

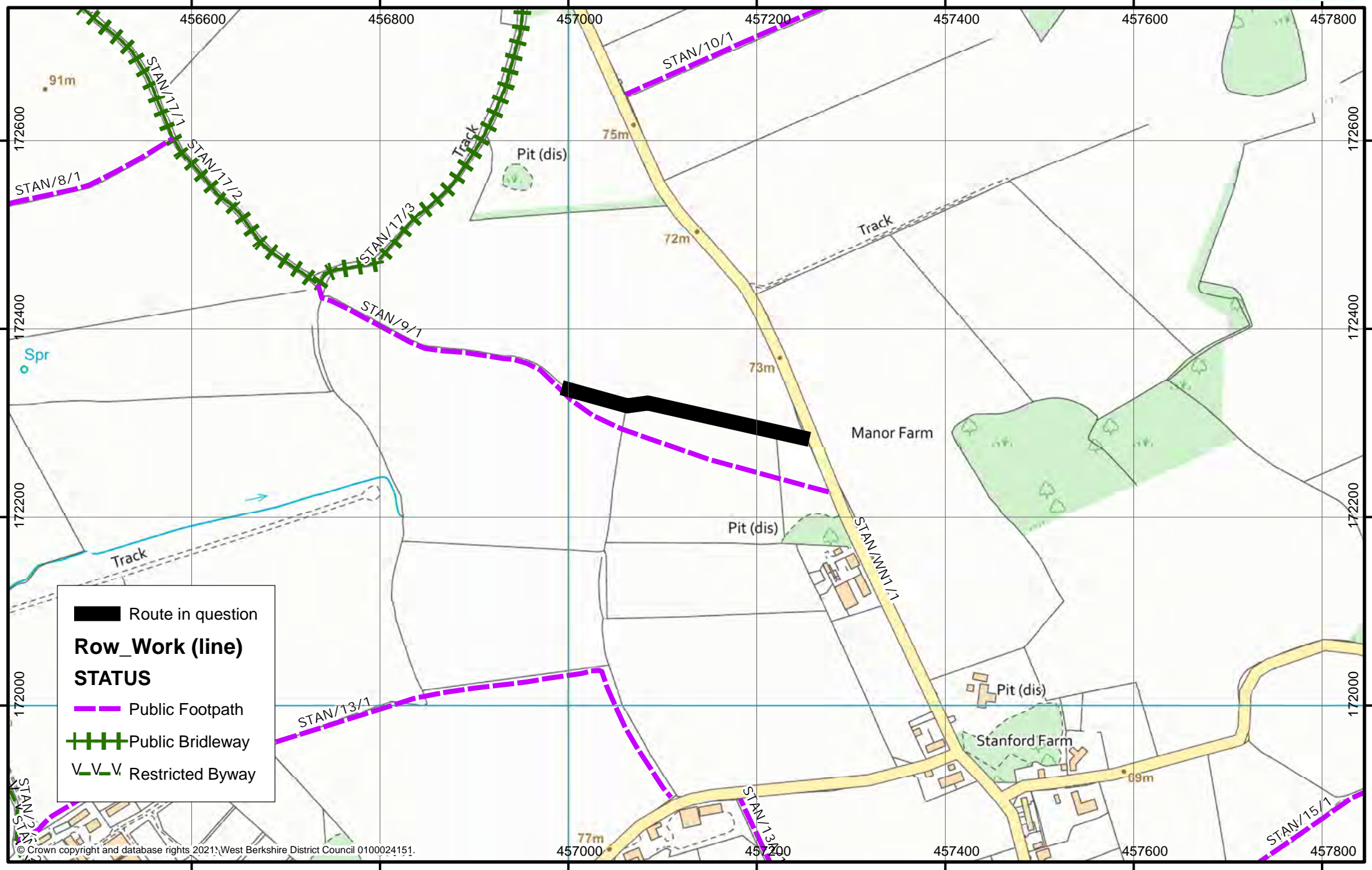
Unaffected Byway Open to All Traffic:



# Stanford Dingley 9 public footpath - diversion onto established route

21/01/2021

1:5000



**Route in question**  
 [Thick black line symbol]

**Row\_Work (line)**  
**STATUS**

- [Dashed magenta line symbol] Public Footpath
- [Green dashed line with crosses symbol] Public Bridleway
- [Green dashed line with 'V' symbol] Restricted Byway



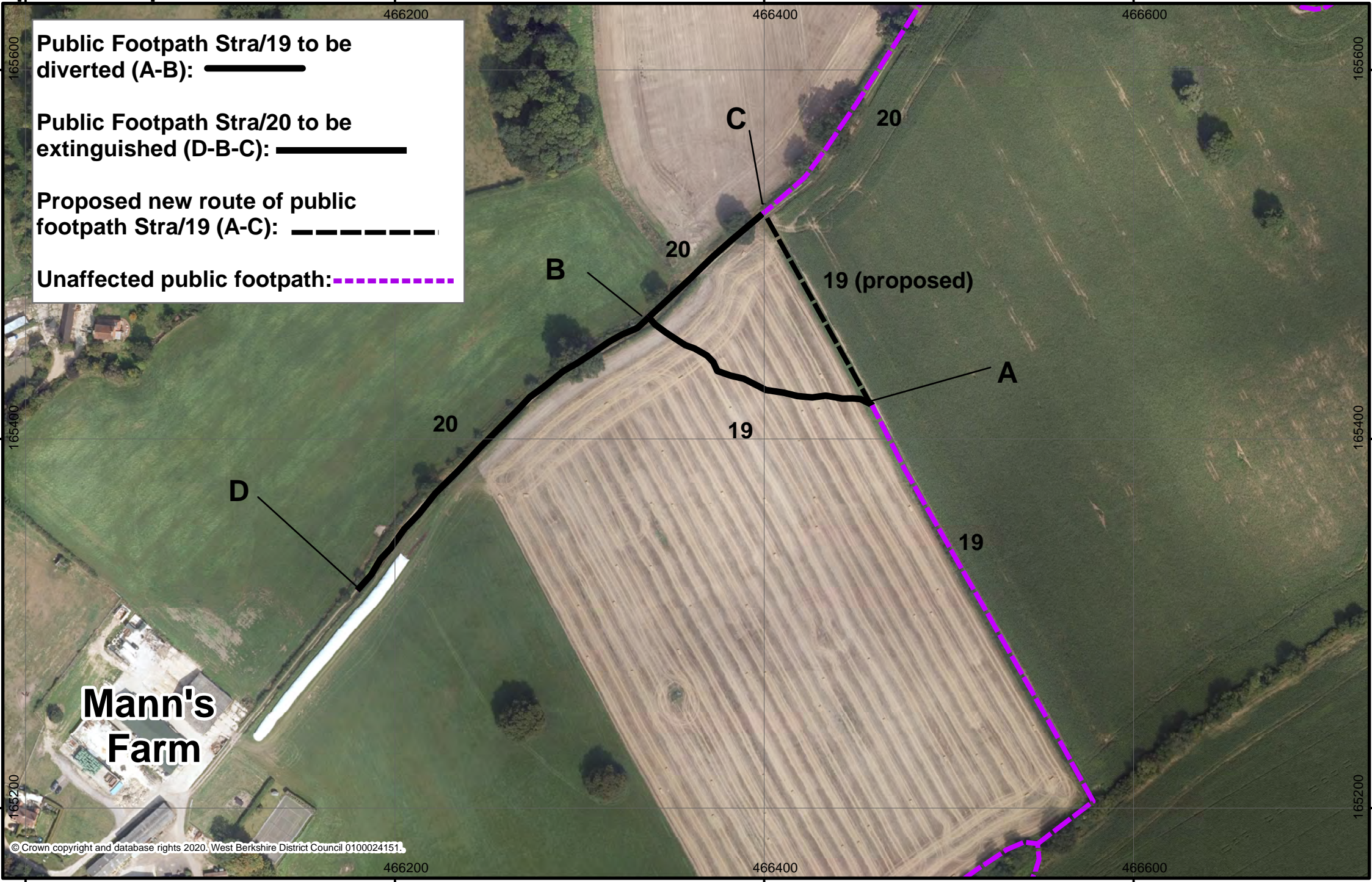
# Proposed concurrent diversion/extinguishment of public footpath Stratfield Mortimer 19 & 20

Public Footpath Stra/19 to be diverted (A-B):

Public Footpath Stra/20 to be extinguished (D-B-C):

Proposed new route of public footpath Stra/19 (A-C):

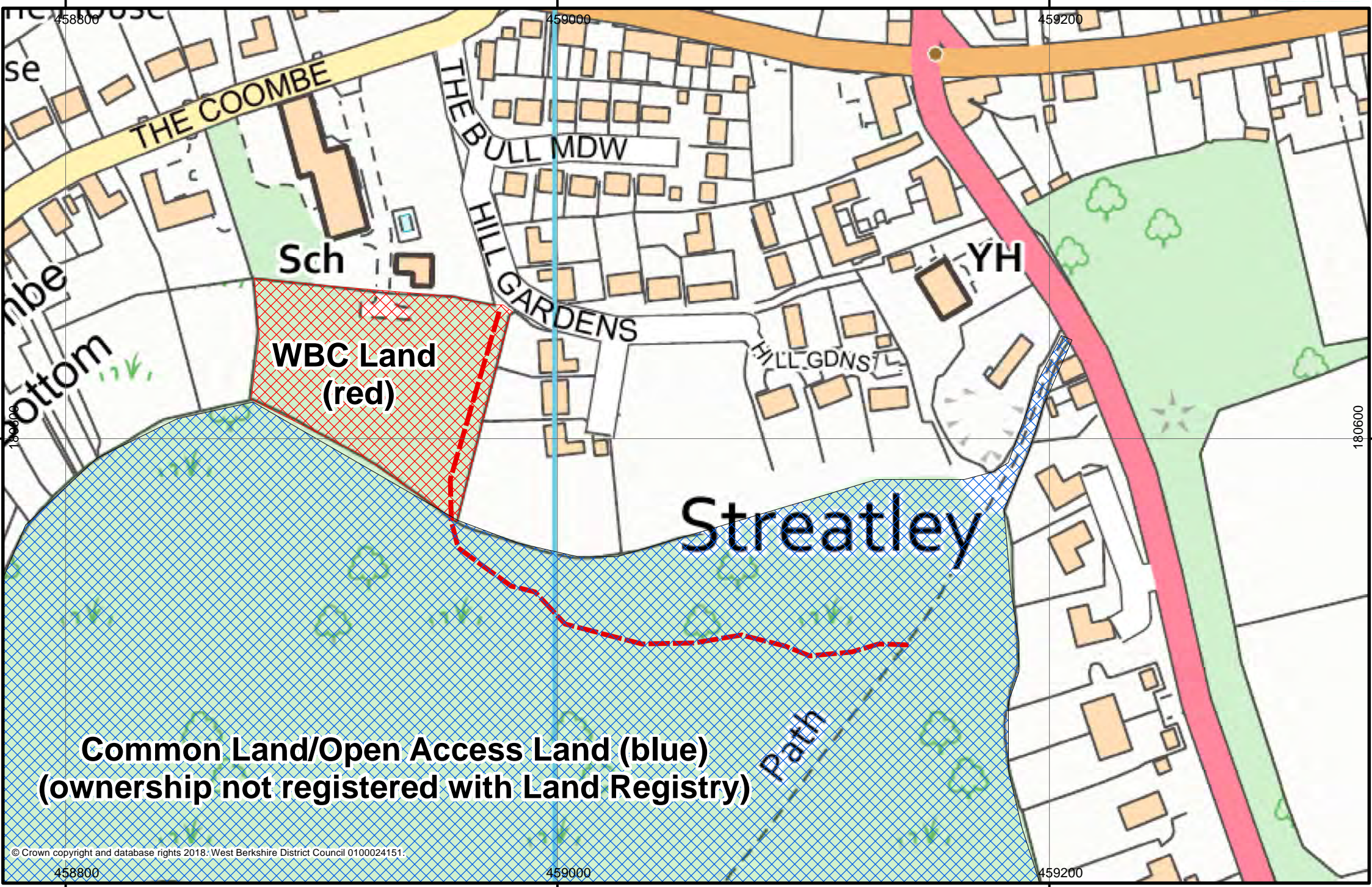
Unaffected public footpath:



## Mann's Farm

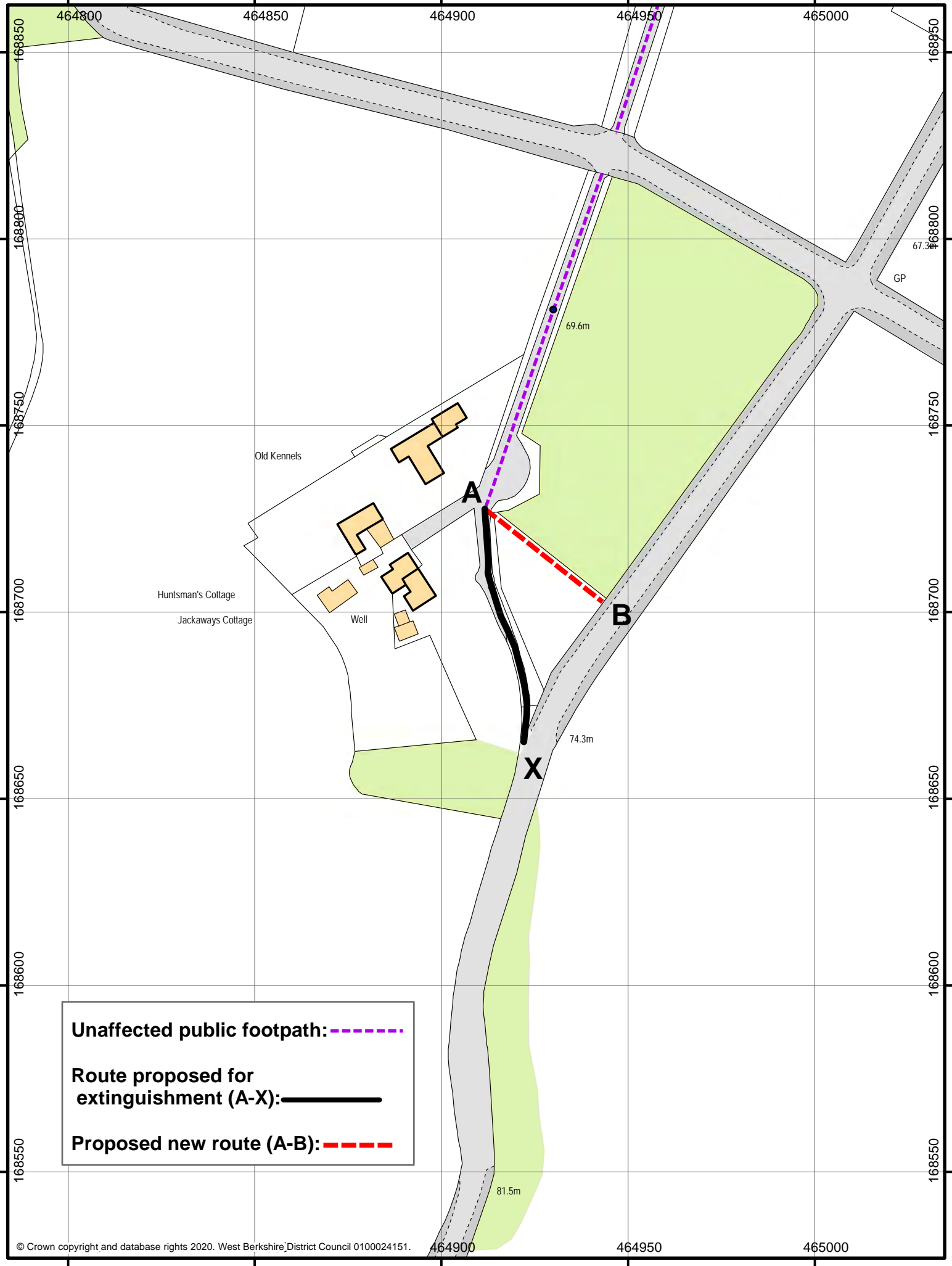


Streatley, Green Hill - used path (unrecorded):





# Public Footpath Sulhamstead 6 informal diversion proposal



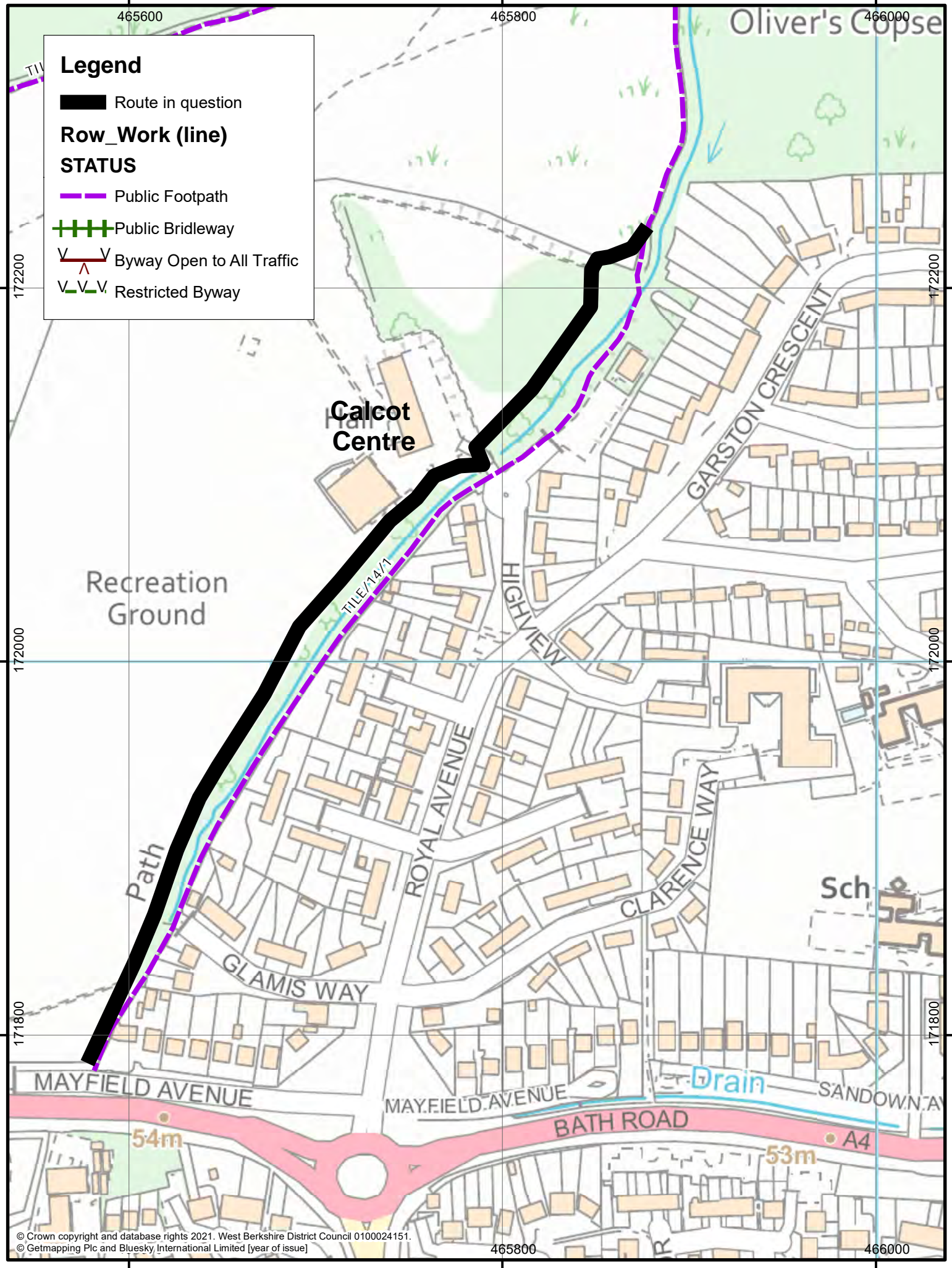
**Unaffected public footpath:** - - - - -

**Route proposed for extinguishment (A-X):** ———

**Proposed new route (A-B):** - - - - -

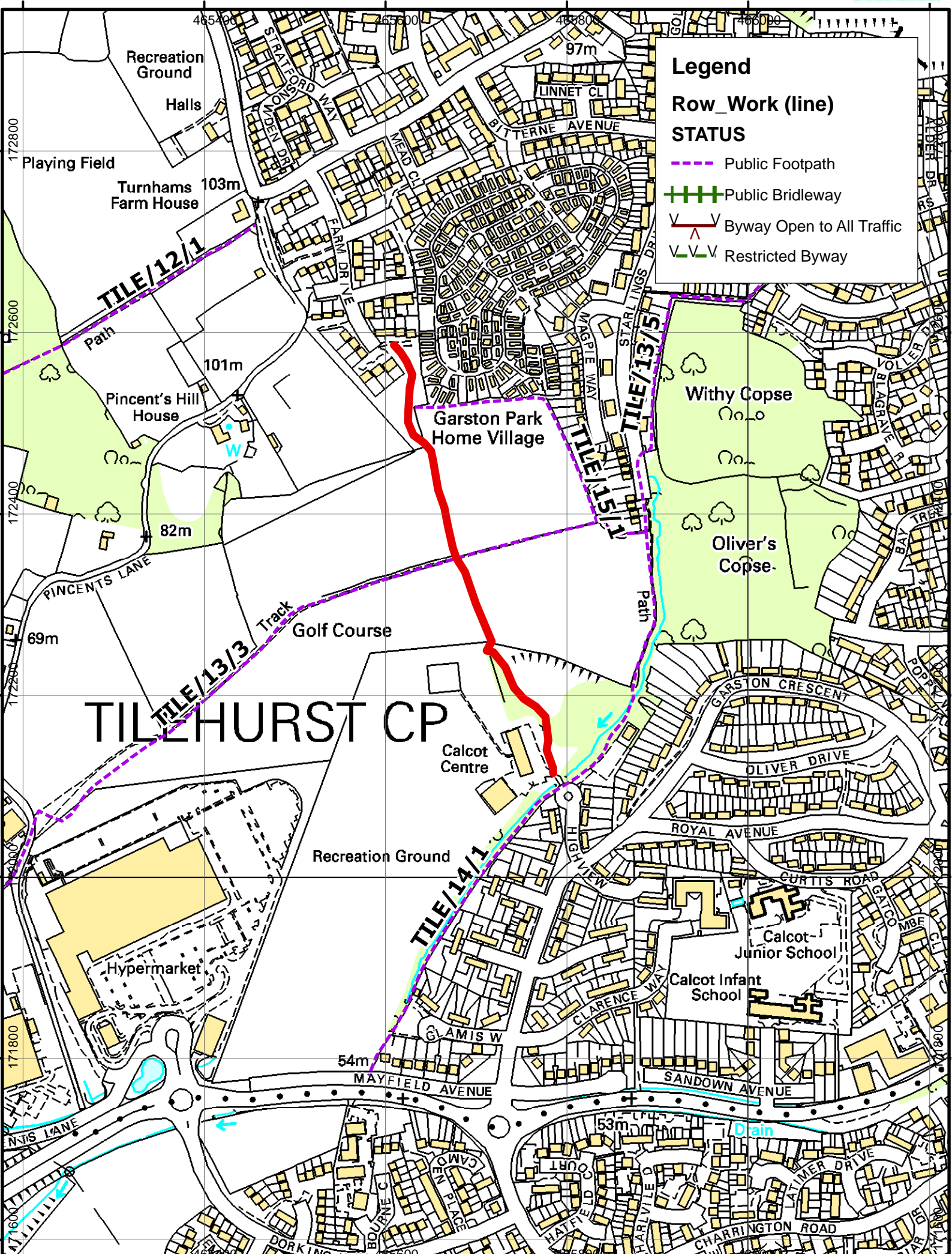


# Tilehurst 14 public footpath - impassable divert onto surfaced path (shown black)?





**Claimed Public Footpath, Tilehurst - shown in red  
(Farm Drive to Calcot Centre)**



**Legend**

**Row\_Work (line)**

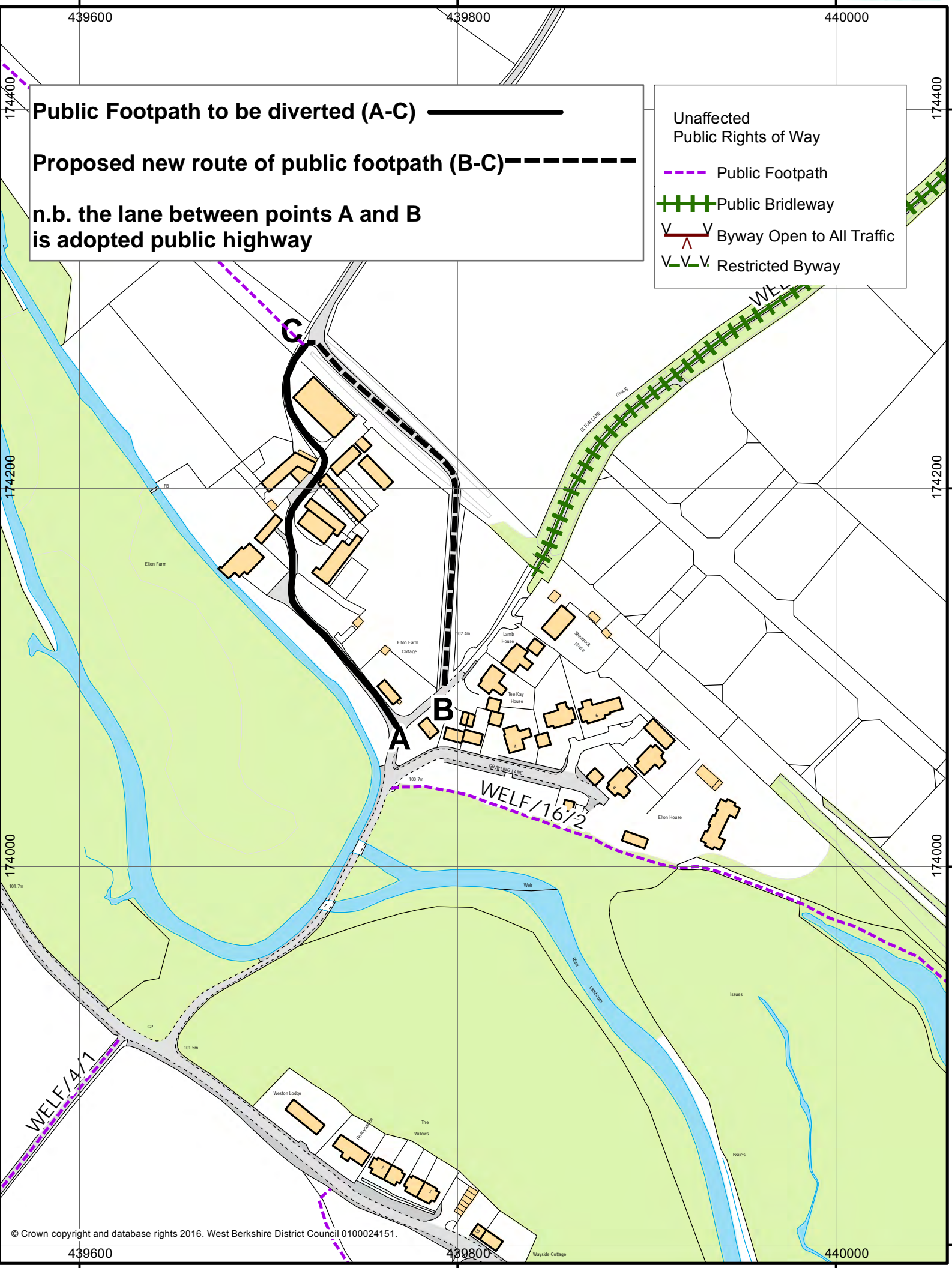
**STATUS**

- Public Footpath
- +++ Public Bridleway
- V Byway Open to All Traffic
- V Restricted Byway



# Public Footpath Welford 16 - diversion proposal (Elton Farm, Weston, Welford RG20 8JG)

**D4. Maps for Appendix D3**  
13/06/2016  
1:2500



**Public Footpath to be diverted (A-C)** ———

**Proposed new route of public footpath (B-C)** - - - - -

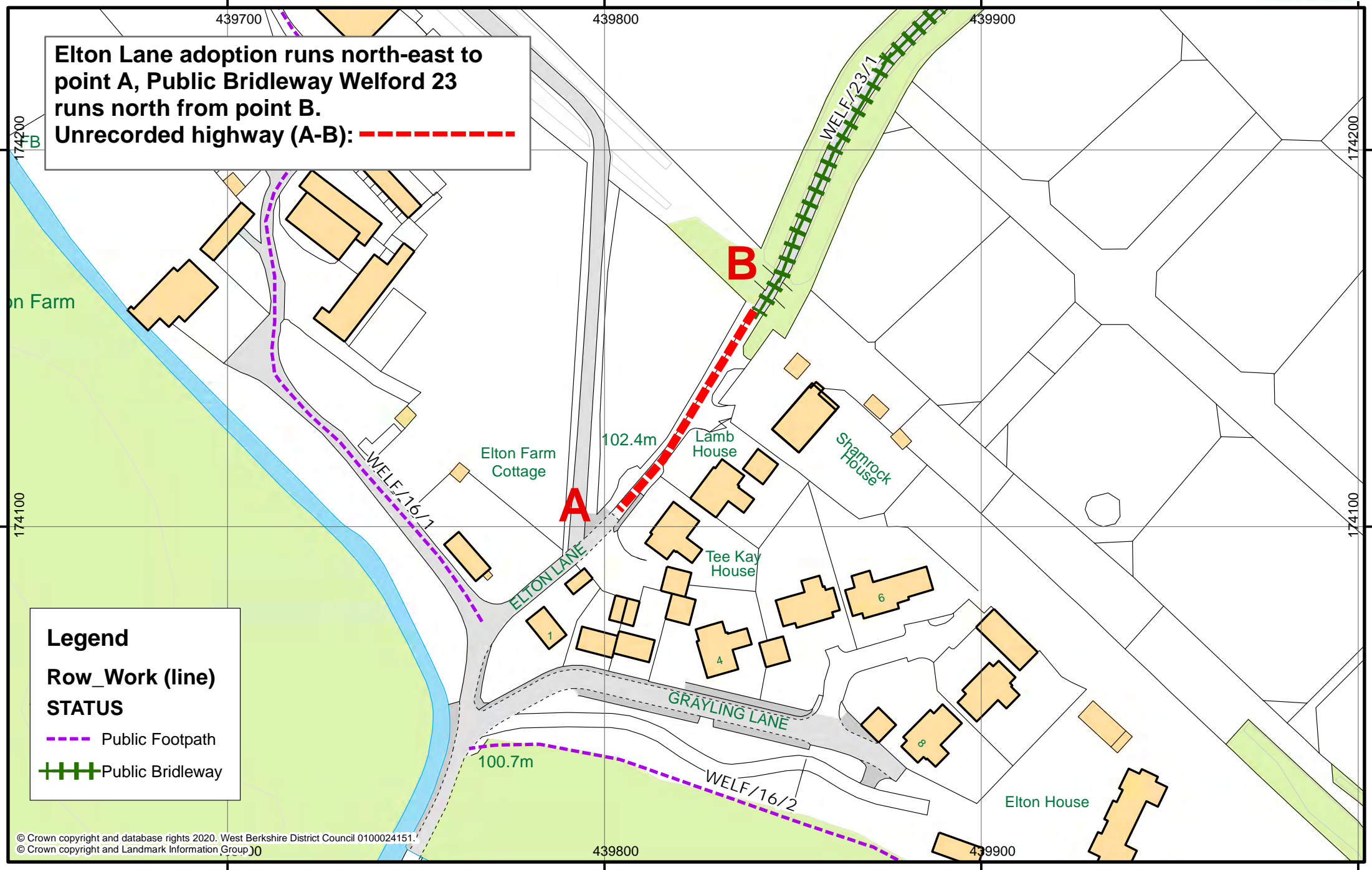
**n.b. the lane between points A and B is adopted public highway**

- Unaffected Public Rights of Way
- Public Footpath
- Public Bridleway
- Byway Open to All Traffic
- Restricted Byway



# Elton Lane - public bridleway Welford 23. Unrecorded highway.

Elton Lane adoption runs north-east to point A, Public Bridleway Welford 23 runs north from point B.  
 Unrecorded highway (A-B):



**Legend**

**Row\_Work (line)**

**STATUS**

- Public Footpath
- Public Bridleway



# West Woodhay 6 Public Footpath, and other routes

